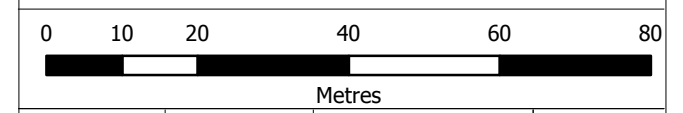


Legend

- Broad-leaved Plantation
- Coniferous Plantation
- Standing Water
- Dense Continuous Scrub
- Scattered Scrub
- Amenity Grassland
- A** Arable
- I** Improved Grassland
- PSI** Poor Semi-improved Neutral Grassland
- Tall Ruderal
- Swamp
- Introduced Shrub
- Bare Ground
- Hard Standing
- Buildings
- Native Species Poor Hedge
- Line of Trees
- Fence
- Wall
- Running Water
- Dry Ditch
- Boundary Removed
- Mature Trees
- Scrub
- Target Note
- Preferred Small Site Options
- MBC Boundary



Created: IS	Checked: VT	Date: 20.11.2015	Version: V1.
----------------	----------------	---------------------	-----------------

Contains Ordnance Survey data © Crown Copyright and database right 2012. All rights reserved.



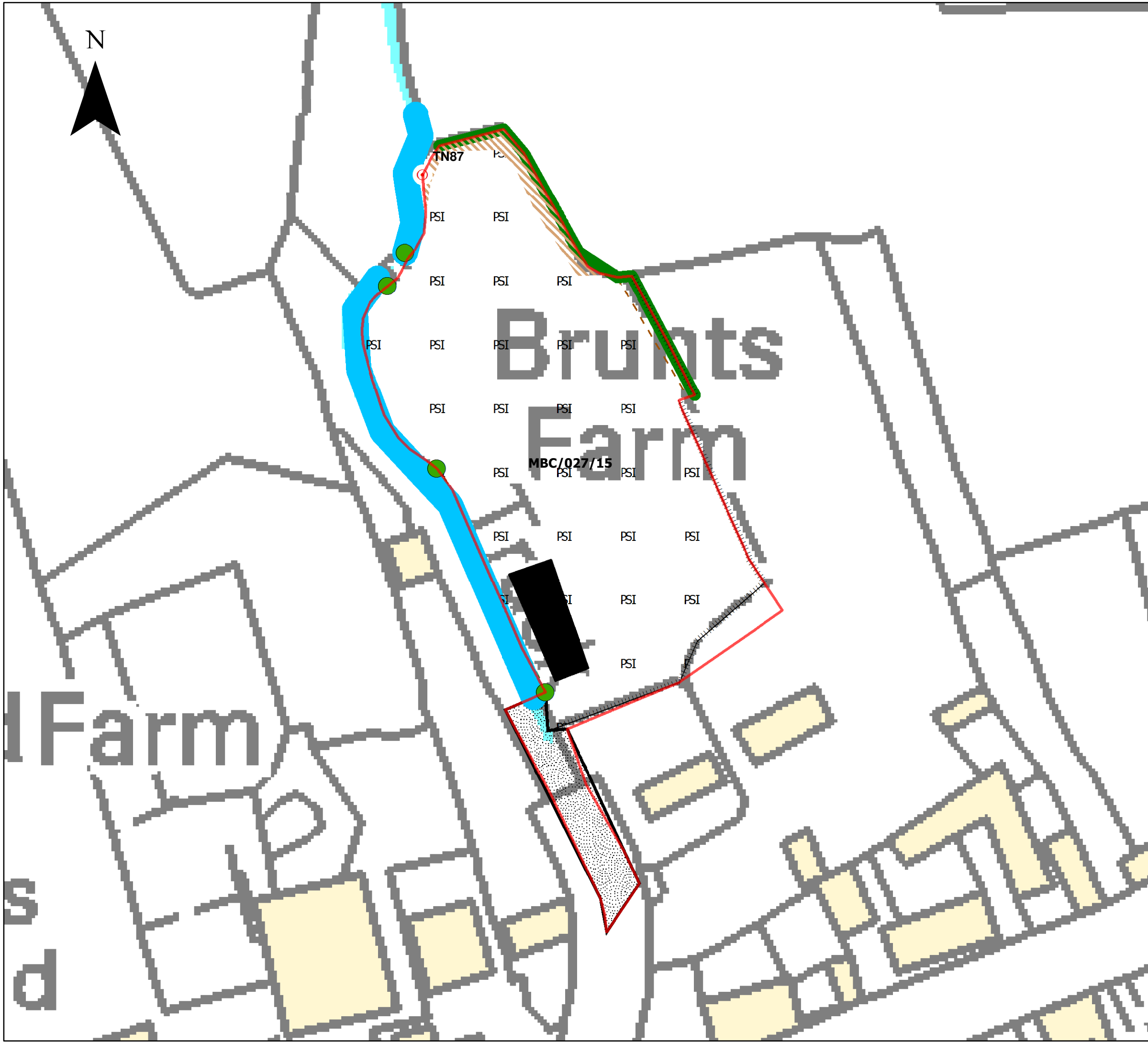
Sheet Size: **A3** Scale of Original: **1:1,000**

Client:
Melton Mowbray Borough Council

Project:
Melton Borough Biodiversity & Geodiversity Study

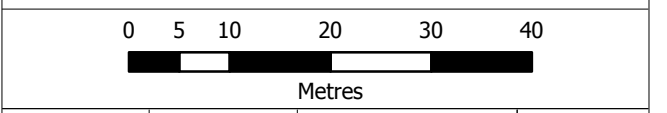
Title:
MBC/026/15 Map B

Office: 4594	Project No: A092370-2	Figure No: SHLAA B16
------------------------	---------------------------------	--------------------------------



Legend

- Broad-leaved Plantation
- Coniferous Plantation
- Standing Water
- Dense Continuous Scrub
- Scattered Scrub
- Amenity Grassland
- A** Arable
- I** Improved Grassland
- PSI** Poor Semi-improved Neutral Grassland
- Tall Ruderal
- Swamp
- Introduced Shrub
- Bare Ground
- Hard Standing
- Buildings
- Native Species Poor Hedge
- Line of Trees
- Fence
- Wall
- Running Water
- Dry Ditch
- Boundary Removed
- Mature Trees
- Scrub
- Target Note
- Preferred Small Site Options
- MBC Boundary



Created: IS	Checked: VT	Date: 20.11.2015	Version: V1.
----------------	----------------	---------------------	-----------------

Contains Ordnance Survey data © Crown Copyright and database right 2012. All rights reserved.



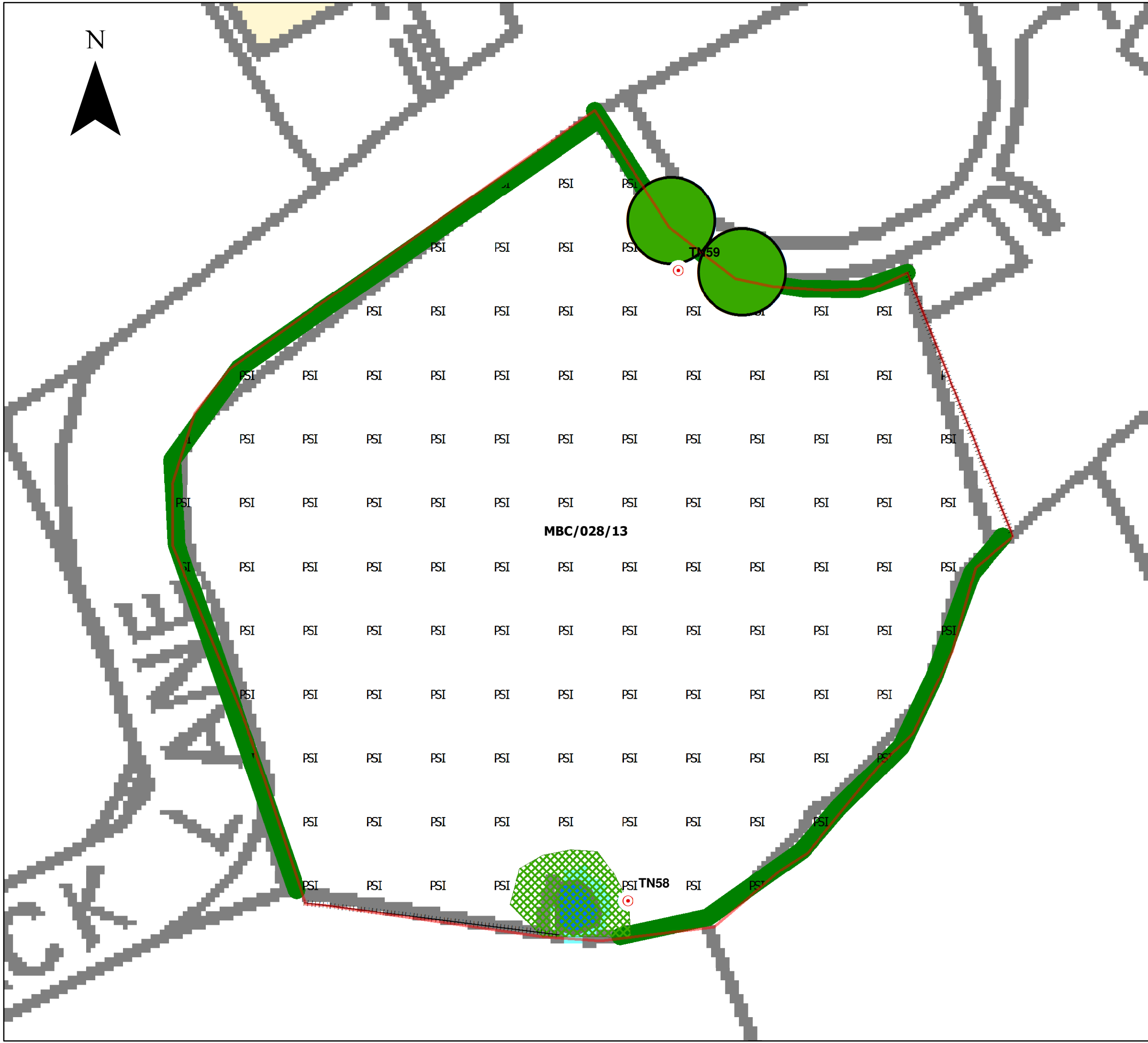
Sheet Size: **A3** Scale of Original: **1:750**

Client:
Melton Mowbray Borough Council

Project:
Melton Borough Biodiversity & Geodiversity Study

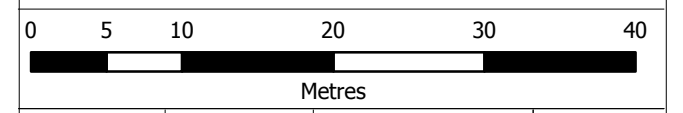
Title:
MBC/027/15 Map B

Office: 4594	Project No: A092370-2	Figure No: SHLAA B17
------------------------	---------------------------------	--------------------------------



Legend

- Broad-leaved Plantation
- Coniferous Plantation
- Standing Water
- Dense Continuous Scrub
- Scattered Scrub
- Amenity Grassland
- A** Arable
- I** Improved Grassland
- PSI** Poor Semi-improved Neutral Grassland
- Tall Ruderal
- Swamp
- Introduced Shrub
- Bare Ground
- Hard Standing
- Buildings
- Native Species Poor Hedge
- Line of Trees
- Fence
- Wall
- Running Water
- Dry Ditch
- Boundary Removed
- Mature Trees
- Scrub
- Target Note
- Preferred Small Site Options
- MBC Boundary



Created: IS	Checked: VT	Date: 20.11.2015	Version: V1.
----------------	----------------	---------------------	-----------------

Contains Ordnance Survey data © Crown Copyright and database right 2012. All rights reserved.



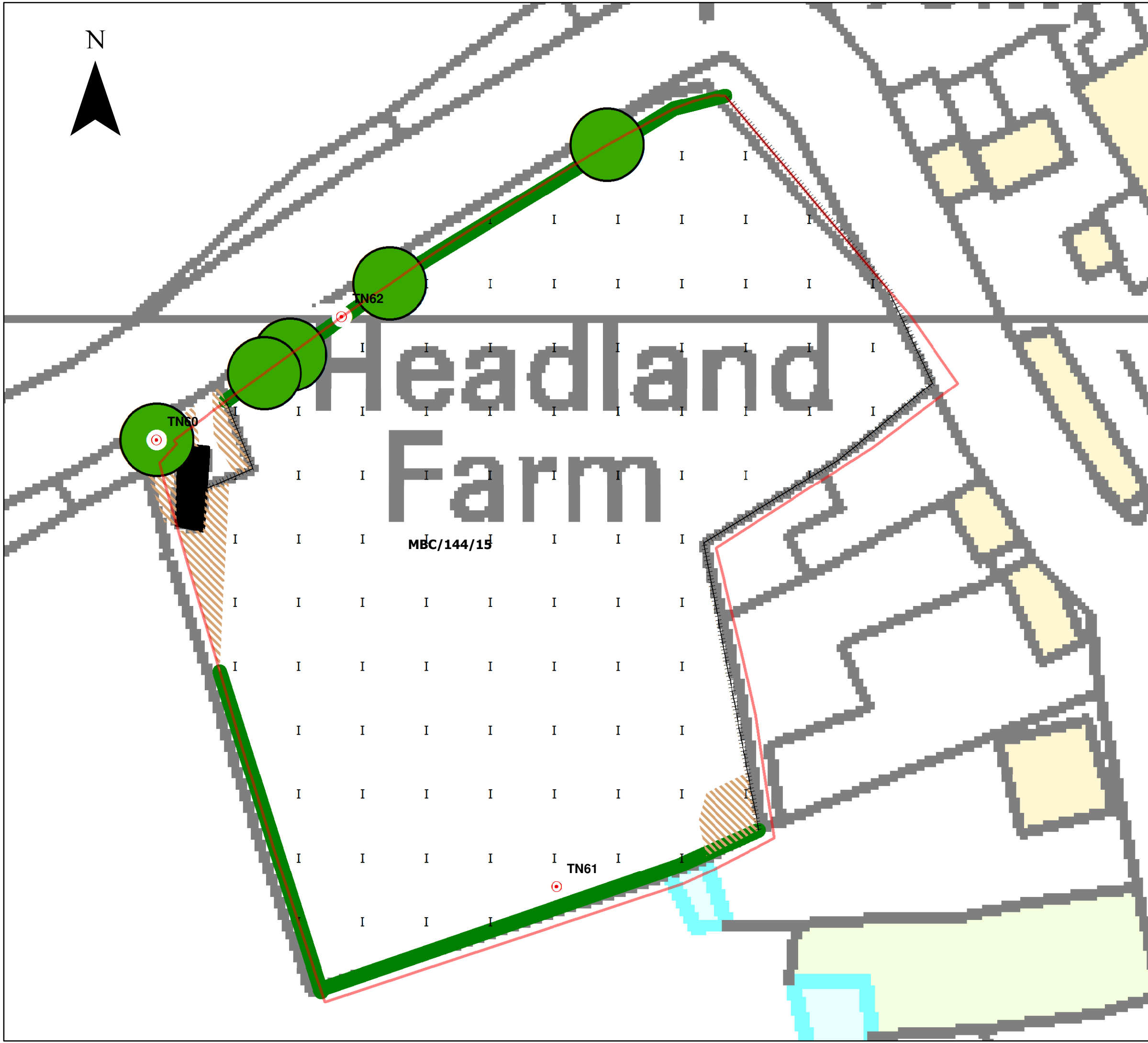
Sheet Size: **A3** Scale of Original: **1:500**

Client:
Melton Mowbray Borough Council























Project:
Melton Borough Biodiversity & Geodiversity Study

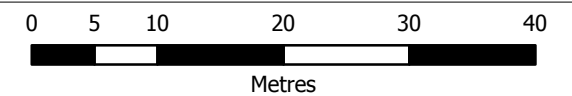
Title:
MBC/028/13 Map B

Office: 4594	Project No: A092370-2	Figure No: SHLAA B18
------------------------	---------------------------------	--------------------------------



Legend

-  Broad-leaved Plantation
-  Coniferous Plantation
-  Standing Water
-  Dense Continuous Scrub
-  Scattered Scrub
-  Amenity Grassland
- A** Arable
- I** Improved Grassland
- PSI** Poor Semi-improved Neutral Grassland
-  Tall Ruderal
-  Swamp
-  Introduced Shrub
-  Bare Ground
-  Hard Standing
-  Buildings
-  Native Species Poor Hedge
-  Line of Trees
-  Fence
-  Wall
-  Running Water
-  Dry Ditch
-  Boundary Removed
-  Mature Trees
-  Scrub
-  Target Note
-  Preferred Small Site Options
-  MBC Boundary



Created: IS	Checked: VT	Date: 20.11.2015	Version: V1.
----------------	----------------	---------------------	-----------------

Contains Ordnance Survey data © Crown Copyright and database right 2012. All rights reserved.



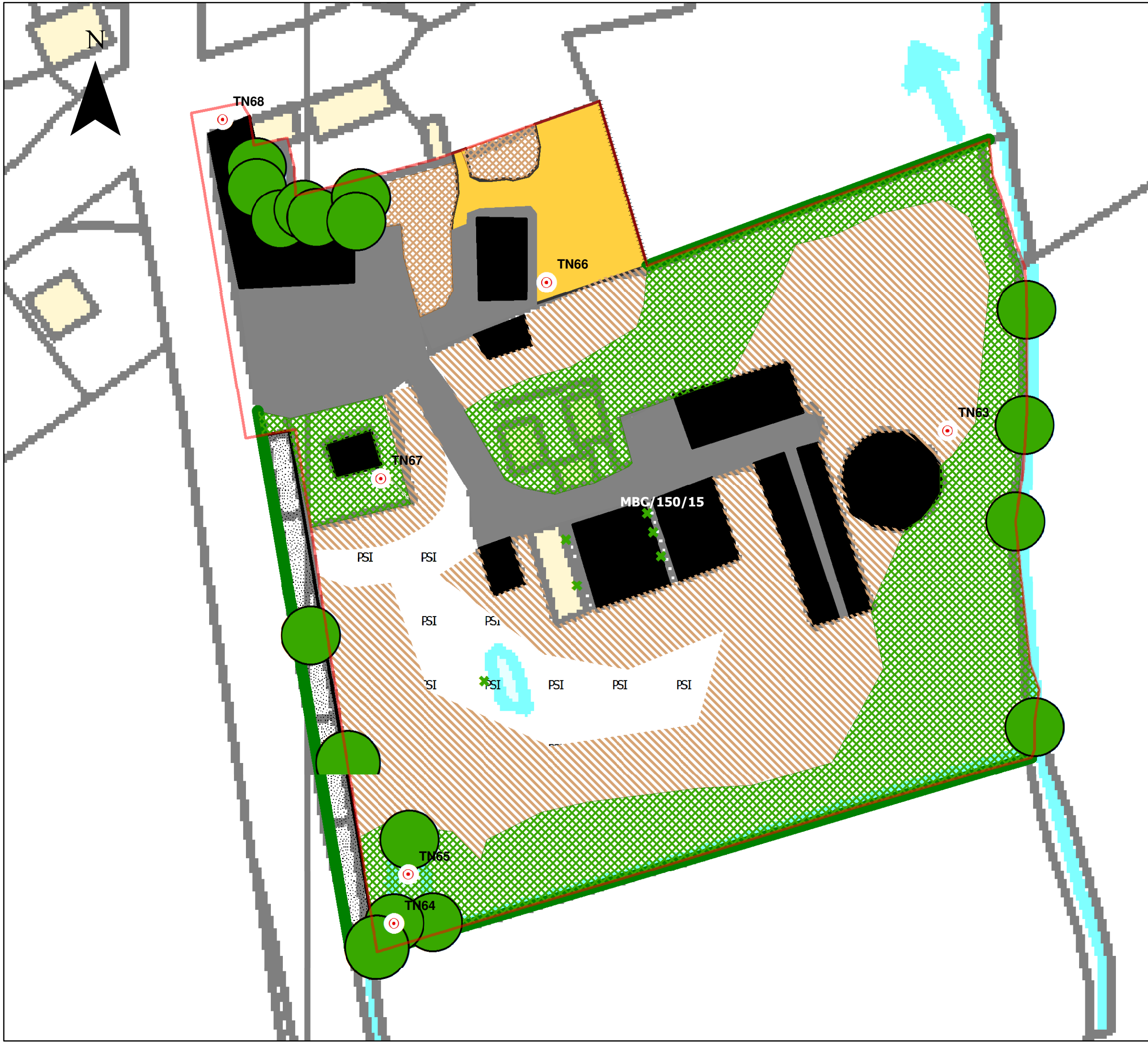
Sheet Size: **A3** Scale of Original: **1:600**

Client:
Melton Mowbray Borough Council

Project:
Melton Borough Biodiversity & Geodiversity Study

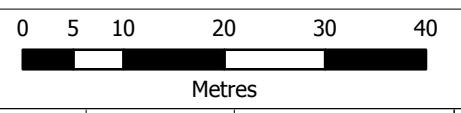
Title:
MBC/144/15 Map B

Office: 4594	Project No: A092370-2	Figure No: SHLAA B19
------------------------	---------------------------------	--------------------------------



Legend

- Broad-leaved Plantation
- Coniferous Plantation
- Standing Water
- Dense Continuous Scrub
- Scattered Scrub
- Amenity Grassland
- A** Arable
- I** Improved Grassland
- PSI** Poor Semi-improved Neutral Grassland
- Tall Ruderal
- Swamp
- Introduced Shrub
- Bare Ground
- Hard Standing
- Buildings
- Native Species Poor Hedge
- Line of Trees
- Fence
- Wall
- Running Water
- Dry Ditch
- Boundary Removed
- Mature Trees
- Scrub
- Target Note
- Preferred Small Site Options
- MBC Boundary



Created: IS	Checked: VT	Date: 20.11.2015	Version: V1.
----------------	----------------	---------------------	-----------------

Contains Ordnance Survey data © Crown Copyright and database right 2012. All rights reserved.



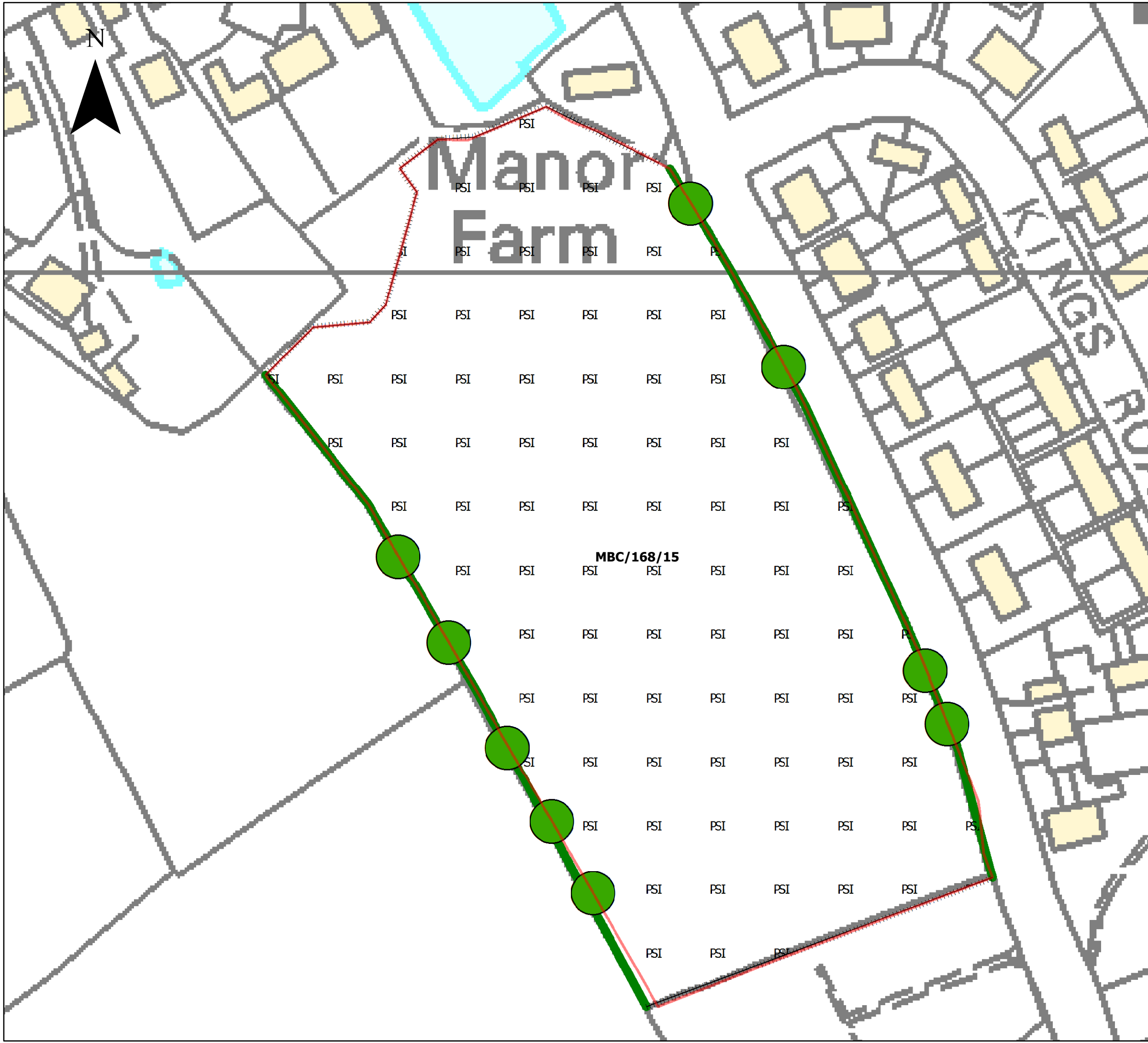
Sheet Size: **A3** Scale of Original: **1:750**

Client:
Melton Mowbray Borough Council

Project:
Melton Borough Biodiversity & Geodiversity Study

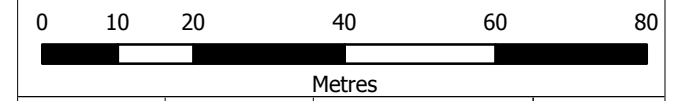
Title:
MBC/150/15 Map B

Office: 4594	Project No: A092370-2	Figure No: SHLAA B20
------------------------	---------------------------------	--------------------------------



Legend

- Broad-leaved Plantation
- Coniferous Plantation
- Standing Water
- Dense Continuous Scrub
- Scattered Scrub
- Amenity Grassland
- A** Arable
- I** Improved Grassland
- PSI** Poor Semi-improved Neutral Grassland
- Tall Ruderal
- Swamp
- Introduced Shrub
- Bare Ground
- Hard Standing
- Buildings
- Native Species Poor Hedge
- Line of Trees
- Fence
- Wall
- Running Water
- Dry Ditch
- Boundary Removed
- Mature Trees
- Scrub
- Target Note
- Preferred Small Site Options
- MBC Boundary



Created: IS	Checked: VT	Date: 20.11.2015	Version: V1.
----------------	----------------	---------------------	-----------------

Contains Ordnance Survey data © Crown Copyright and database right 2012. All rights reserved.



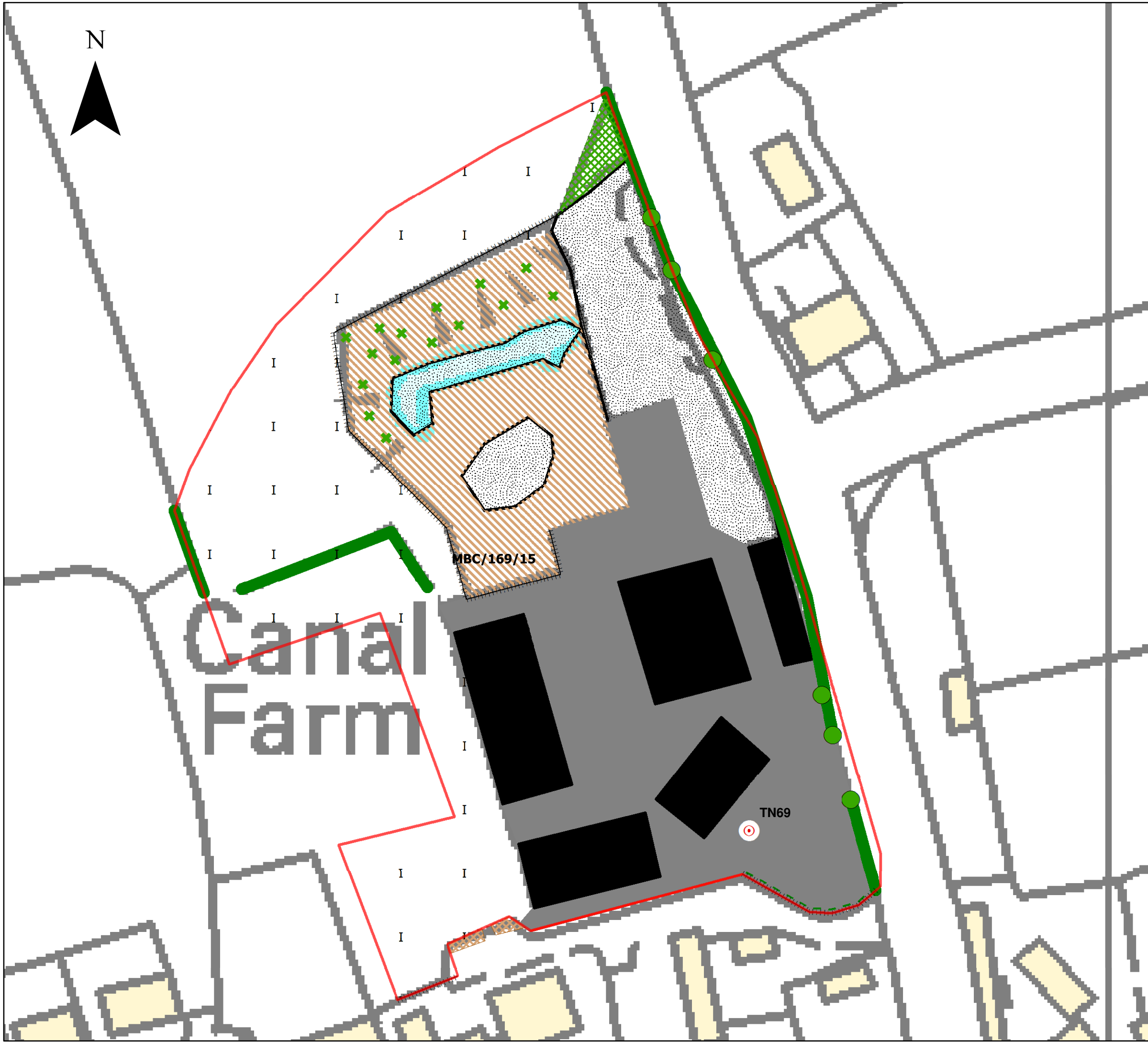
Sheet Size: **A3** Scale of Original: **1:1,000**

Client:
Melton Mowbray Borough Council

Project:
Melton Borough Biodiversity & Geodiversity Study

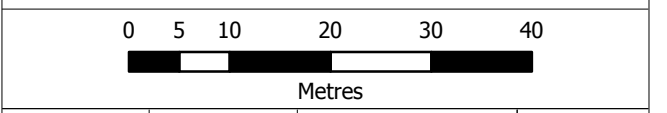
Title:
MBC/168/15 Map B

Office: 4594	Project No: A092370-2	Figure No: SHLAA B21
------------------------	---------------------------------	--------------------------------



Legend

- Broad-leaved Plantation
- Coniferous Plantation
- Standing Water
- Dense Continuous Scrub
- Scattered Scrub
- Amenity Grassland
- A** Arable
- I** Improved Grassland
- PSI** Poor Semi-improved Neutral Grassland
- Tall Ruderal
- Swamp
- Introduced Shrub
- Bare Ground
- Hard Standing
- Buildings
- Native Species Poor Hedge
- Line of Trees
- Fence
- Wall
- Running Water
- Dry Ditch
- Boundary Removed
- Mature Trees
- Scrub
- Target Note
- Preferred Small Site Options
- MBC Boundary



Created: IS	Checked: VT	Date: 20.11.2015	Version: V1.
----------------	----------------	---------------------	-----------------

Contains Ordnance Survey data © Crown Copyright and database right 2012. All rights reserved.



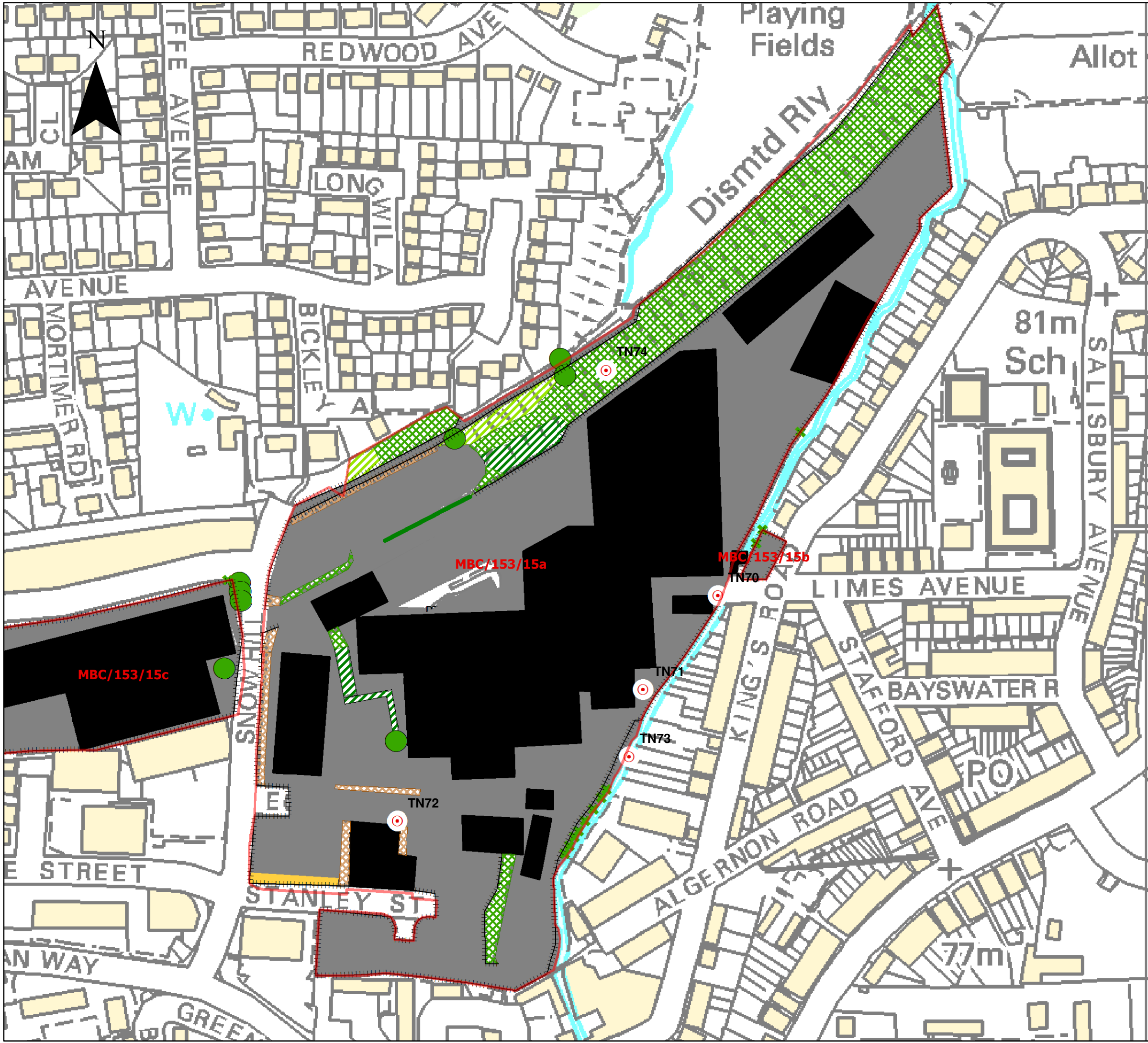
Sheet Size: **A3** Scale of Original: **1:750**

Client:
Melton Mowbray Borough Council

Project:
Melton Borough Biodiversity & Geodiversity Study

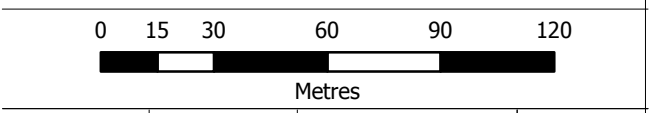
Title:
MBC/169/15 Map B

Office: 4594	Project No: A092370-2	Figure No: SHLAA B22
------------------------	---------------------------------	--------------------------------



Legend

- Broad-leaved Plantation
- Coniferous Plantation
- Standing Water
- Dense Continuous Scrub
- Scattered Scrub
- Amenity Grassland
- A** Arable
- I** Improved Grassland
- PSI** Poor Semi-improved Neutral Grassland
- Tall Ruderal
- Swamp
- Introduced Shrub
- Bare Ground
- Hard Standing
- Buildings
- Native Species Poor Hedge
- Line of Trees
- Fence
- Wall
- Running Water
- Dry Ditch
- Boundary Removed
- Mature Trees
- Scrub
- Target Note
- Preferred Small Site Options
- MBC Boundary



Created: IS	Checked: VT	Date: 20.11.2015	Version: V1.
----------------	----------------	---------------------	-----------------

Contains Ordnance Survey data © Crown Copyright and database right 2012. All rights reserved.



Sheet Size: **A3** Scale of Original: **1:2,000**

Client:
Melton Mowbray Borough Council

Project:
Melton Borough Biodiversity & Geodiversity Study

Title:
MBC/053/15 a Map B
























Office: 4594	Project No: A092370-2	Figure No: SHLAA B23
------------------------	---------------------------------	--------------------------------

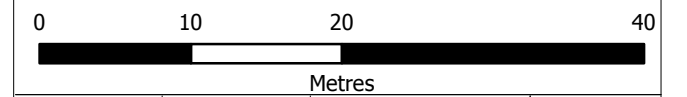
MBC/153/15a

MBC/153/15b

TN70

Legend

-  Broad-leaved Plantation
-  Coniferous Plantation
-  Standing Water
-  Dense Continuous Scrub
-  Scattered Scrub
-  Amenity Grassland
- A** Arable
- I** Improved Grassland
- PSI** Poor Semi-improved Neutral Grassland
-  Tall Ruderal
-  Swamp
-  Introduced Shrub
-  Bare Ground
-  Hard Standing
-  Buildings
-  Native Species Poor Hedge
-  Line of Trees
-  Fence
-  Wall
-  Running Water
-  Dry Ditch
-  Boundary Removed
-  Mature Trees
-  Scrub
-  Target Note
-  Preferred Small Site Options
-  MBC Boundary



Created: IS	Checked: VT	Date: 20.11.2015	Version: V1.
----------------	----------------	---------------------	-----------------

Contains Ordnance Survey data © Crown Copyright and database right 2012. All rights reserved.



Melton
Borough
Council



Sheet Size: **A3**

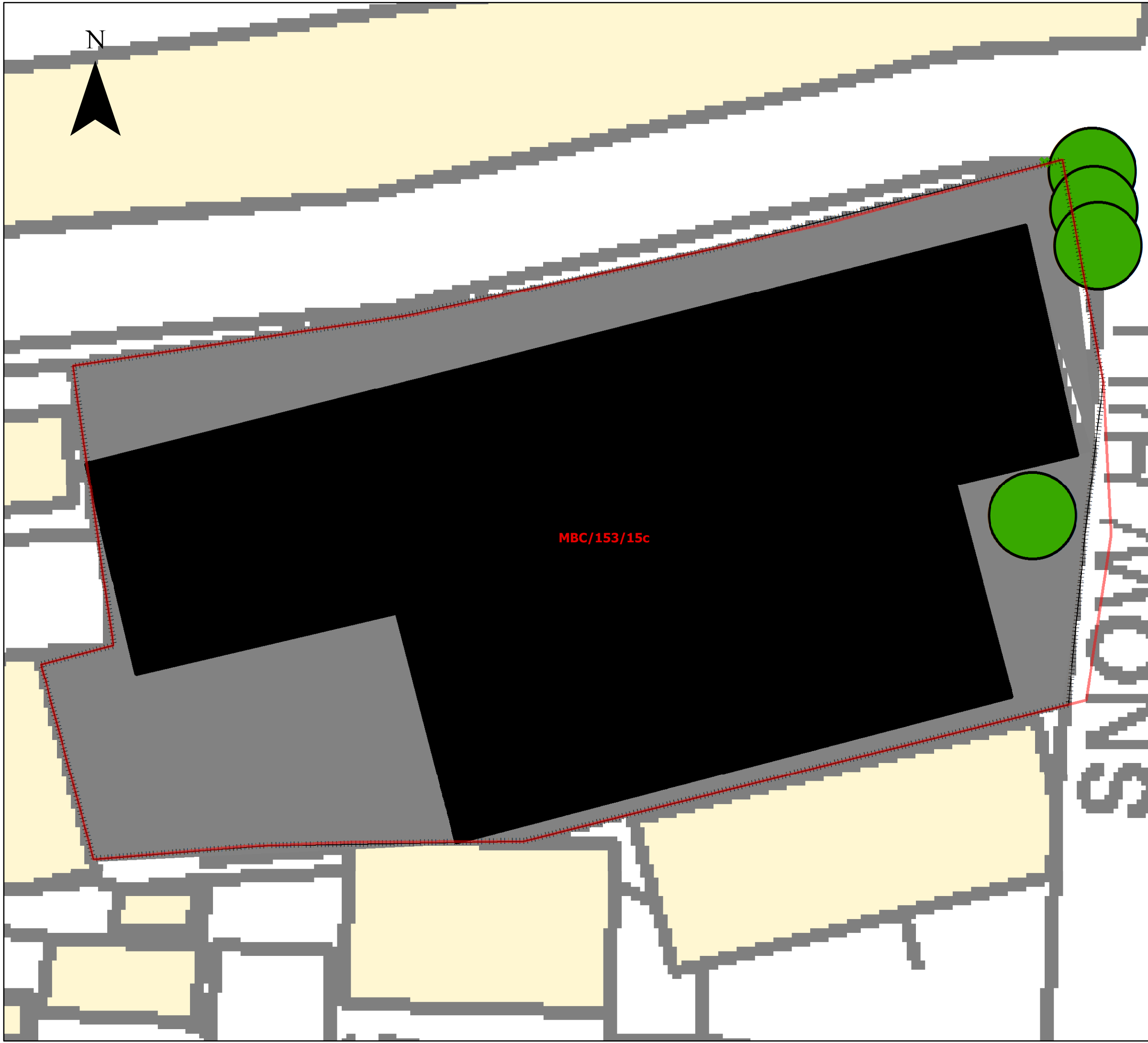
Scale of Original: **1:500**

Client:
Melton Mowbray Borough Council




























Project:
Melton Borough Biodiversity & Geodiversity Study

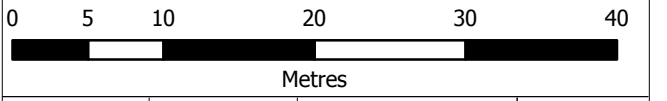
Title:
MBC/153/15 b Map B

Office: 4594	Project No: A092370-2	Figure No: SHLAA B24
------------------------	---------------------------------	--------------------------------



Legend

-  Broad-leaved Plantation
-  Coniferous Plantation
-  Standing Water
-  Dense Continuous Scrub
-  Scattered Scrub
-  Amenity Grassland
-  **A** Arable
-  **I** Improved Grassland
-  **PSI** Poor Semi-improved Neutral Grassland
-  Tall Ruderal
-  Swamp
-  Introduced Shrub
-  Bare Ground
-  Hard Standing
-  Buildings
-  Native Species Poor Hedge
-  Line of Trees
-  Fence
-  Wall
-  Running Water
-  Dry Ditch
-  Boundary Removed
-  Mature Trees
-  Scrub
-  Target Note
-  Preferred Small Site Options
-  MBC Boundary



Created: IS	Checked: VT	Date: 20.11.2015	Version: V1.
----------------	----------------	---------------------	-----------------

Contains Ordnance Survey data © Crown Copyright and database right 2012. All rights reserved.



Sheet Size: **A3** Scale of Original: **1:500**

Client:
Melton Mowbray Borough Council

























Project:
Melton Borough Biodiversity & Geodiversity Study

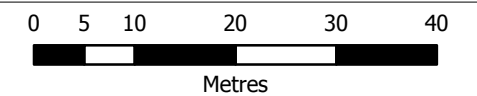
Title:
MBC/153/15 c Map B

Office: 4594	Project No: A092370-2	Figure No: SHLAA B25
------------------------	---------------------------------	--------------------------------



Legend

-  Broad-leaved Plantation
-  Coniferous Plantation
-  Standing Water
-  Dense Continuous Scrub
-  Scattered Scrub
-  Amenity Grassland
- A** Arable
- I** Improved Grassland
- PSI** Poor Semi-improved Neutral Grassland
-  Tall Ruderal
-  Swamp
-  Introduced Shrub
-  Bare Ground
-  Hard Standing
-  Buildings
-  Native Species Poor Hedge
-  Line of Trees
-  Fence
-  Wall
-  Running Water
-  Dry Ditch
-  Boundary Removed
-  Mature Trees
-  Scrub
-  Target Note
-  Preferred Small Site Options
-  MBC Boundary



Created: IS	Checked: VT	Date: 20.11.2015	Version: V1.
----------------	----------------	---------------------	-----------------

Contains Ordnance Survey data © Crown Copyright and database right 2012. All rights reserved.



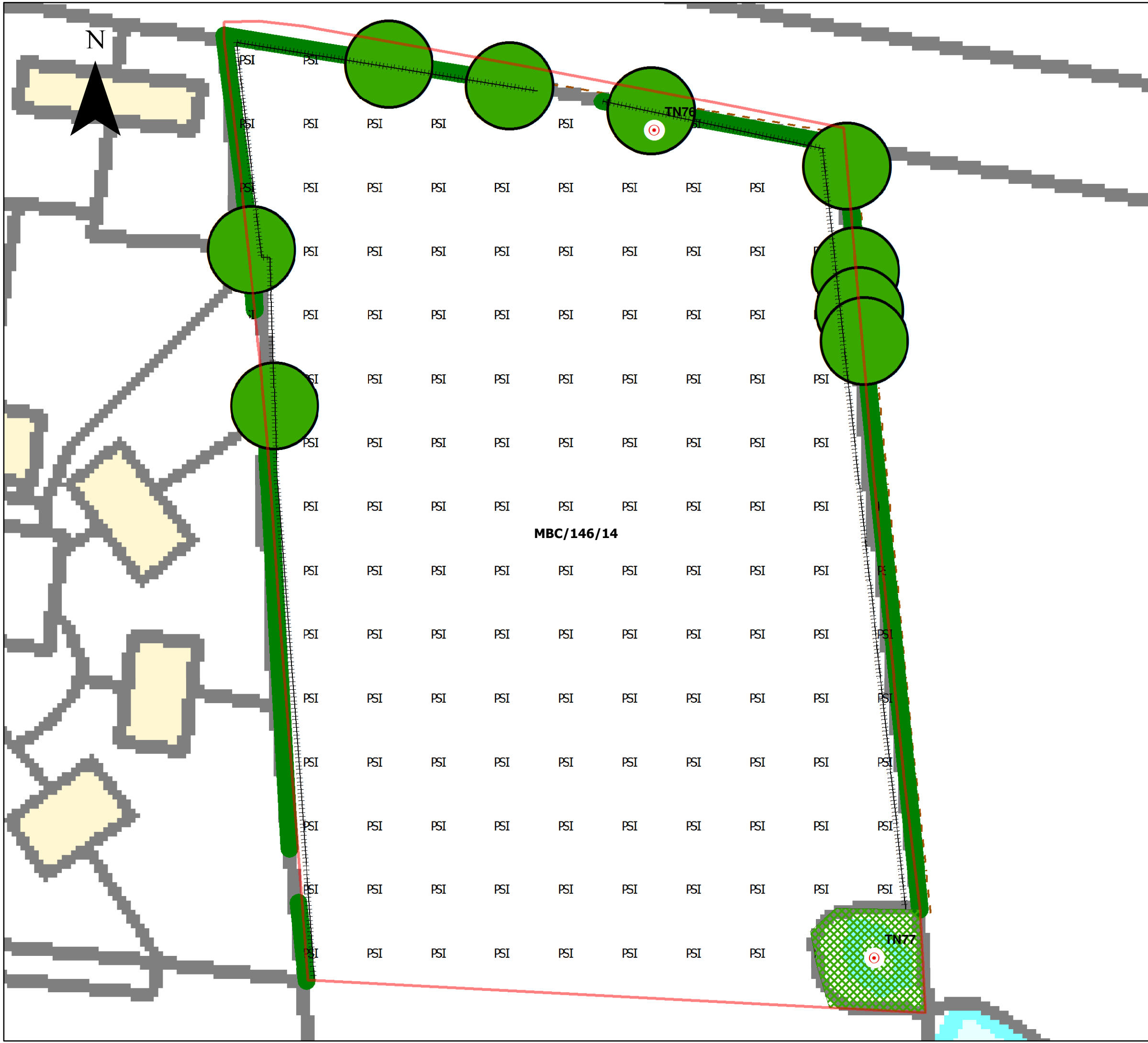
Sheet Size: **A3** Scale of Original: **1:750**

Client:
Melton Mowbray Borough Council

Project:
Melton Borough Biodiversity & Geodiversity Study

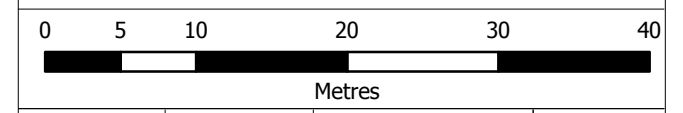
Title:
MBC/048/13 Map B

Office: 4594	Project No: A092370-2	Figure No: SHLAA B26
------------------------	---------------------------------	--------------------------------



Legend

- Broad-leaved Plantation
- Coniferous Plantation
- Standing Water
- Dense Continuous Scrub
- Scattered Scrub
- Amenity Grassland
- A** Arable
- I** Improved Grassland
- PSI** Poor Semi-improved Neutral Grassland
- Tall Ruderal
- Swamp
- Introduced Shrub
- Bare Ground
- Hard Standing
- Buildings
- Native Species Poor Hedge
- Line of Trees
- Fence
- Wall
- Running Water
- Dry Ditch
- Boundary Removed
- Mature Trees
- Scrub
- Target Note
- Preferred Small Site Options
- MBC Boundary



Created: IS	Checked: VT	Date: 20.11.2015	Version: V1.
----------------	----------------	---------------------	-----------------

Contains Ordnance Survey data © Crown Copyright and database right 2012. All rights reserved.



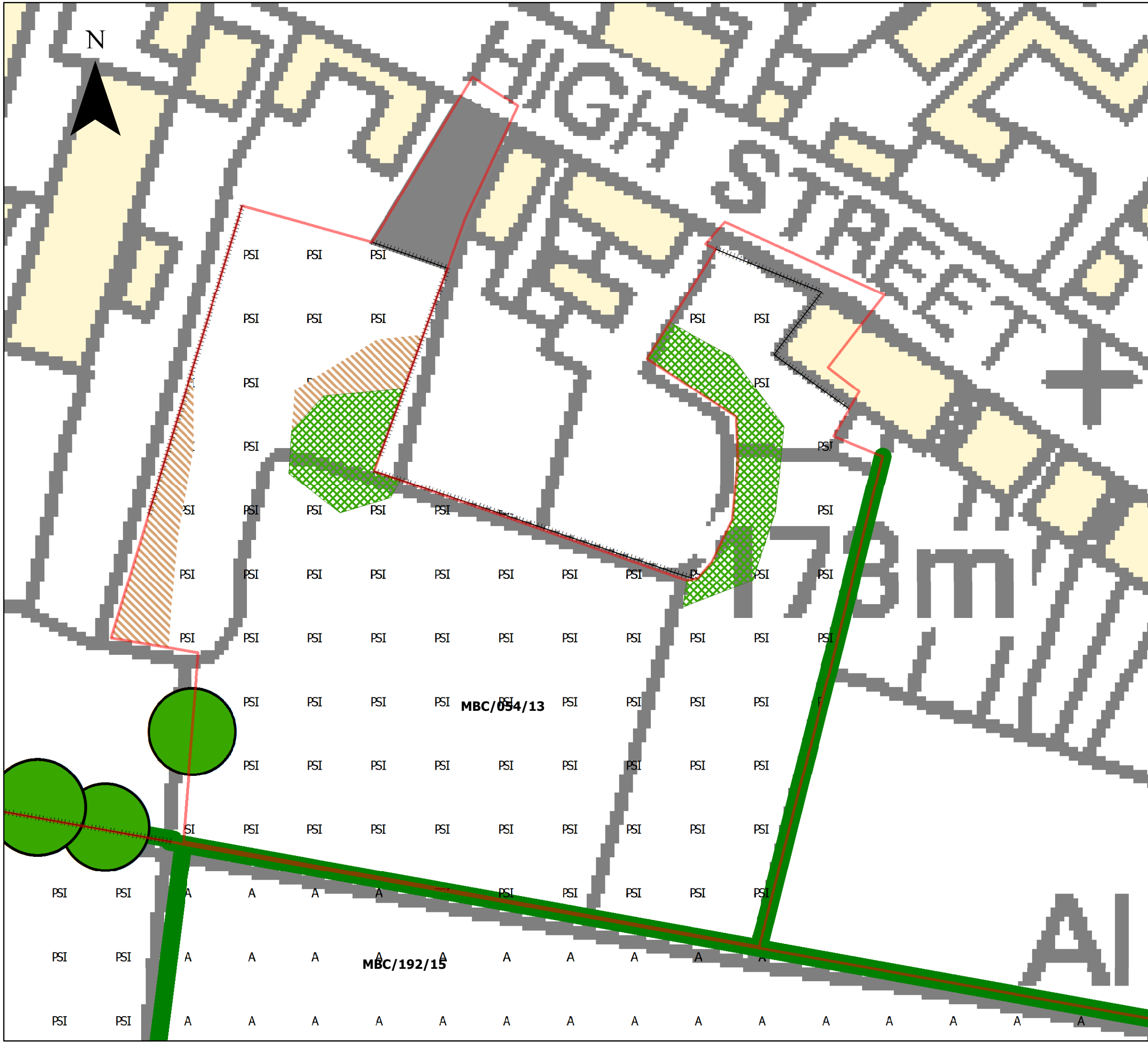
Sheet Size: **A3** Scale of Original: **1:500**

Client:
Melton Mowbray Borough Council

Project:
Melton Borough Biodiversity & Geodiversity Study

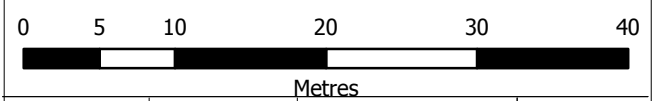
Title:
MBC/146/14 Map B

Office: 4594	Project No:	Figure No: SHLAA B27
------------------------	-------------	--------------------------------



Legend

- Broad-leaved Plantation
- Coniferous Plantation
- Standing Water
- Dense Continuous Scrub
- Scattered Scrub
- Amenity Grassland
- A** Arable
- I** Improved Grassland
- PSI** Poor Semi-improved Neutral Grassland
- Tall Ruderal
- Swamp
- Introduced Shrub
- Bare Ground
- Hard Standing
- Buildings
- Native Species Poor Hedge
- Line of Trees
- Fence
- Wall
- Running Water
- Dry Ditch
- Boundary Removed
- Mature Trees
- Scrub
- Target Note
- Preferred Small Site Options
- MBC Boundary



Created: IS	Checked: VT	Date: 20.11.2015	Version: V1.
----------------	----------------	---------------------	-----------------

Contains Ordnance Survey data © Crown Copyright and database right 2012. All rights reserved.



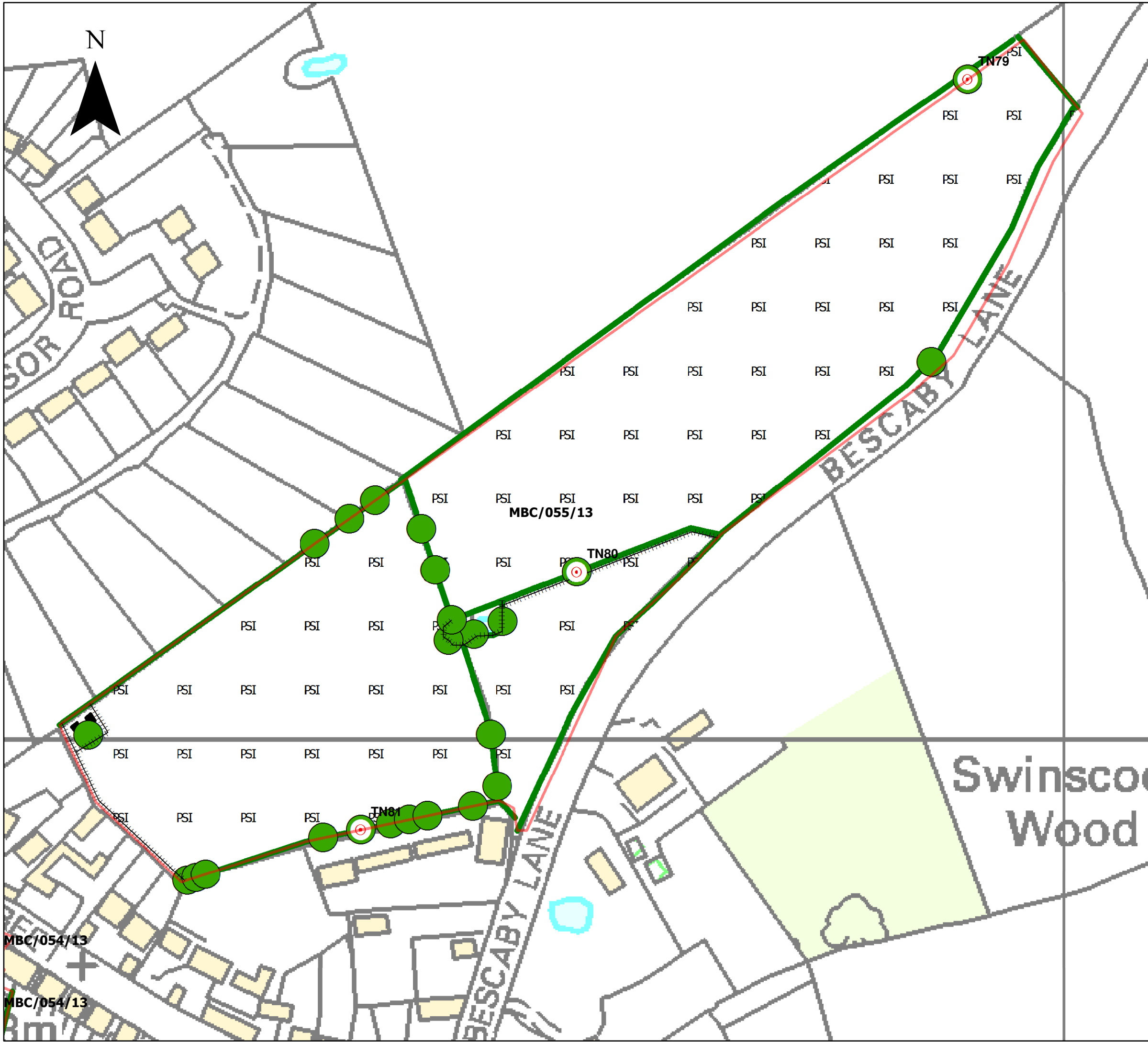
Sheet Size: **A3** Scale of Original: **1:500**

Client:
Melton Mowbray Borough Council

Project:
Melton Borough Biodiversity & Geodiversity Study

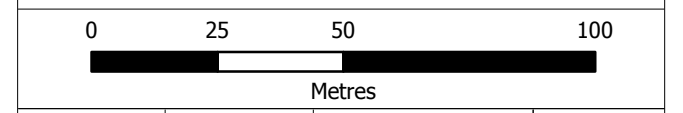
Title:
MBC/054/13 Map B

Office: 4594	Project No: A092370-2	Figure No: SHLAA B28
------------------------	---------------------------------	--------------------------------



Legend

- Broad-leaved Plantation
- Coniferous Plantation
- Standing Water
- Dense Continuous Scrub
- Scattered Scrub
- Amenity Grassland
- A** Arable
- I** Improved Grassland
- PSI** Poor Semi-improved Neutral Grassland
- Tall Ruderal
- Swamp
- Introduced Shrub
- Bare Ground
- Hard Standing
- Buildings
- Native Species Poor Hedge
- Line of Trees
- Fence
- Wall
- Running Water
- Dry Ditch
- Boundary Removed
- Mature Trees
- Scrub
- Target Note
- Preferred Small Site Options
- MBC Boundary



Created: IS	Checked: VT	Date: 20.11.2015	Version: V1.
----------------	----------------	---------------------	-----------------

Contains Ordnance Survey data © Crown Copyright and database right 2012. All rights reserved.



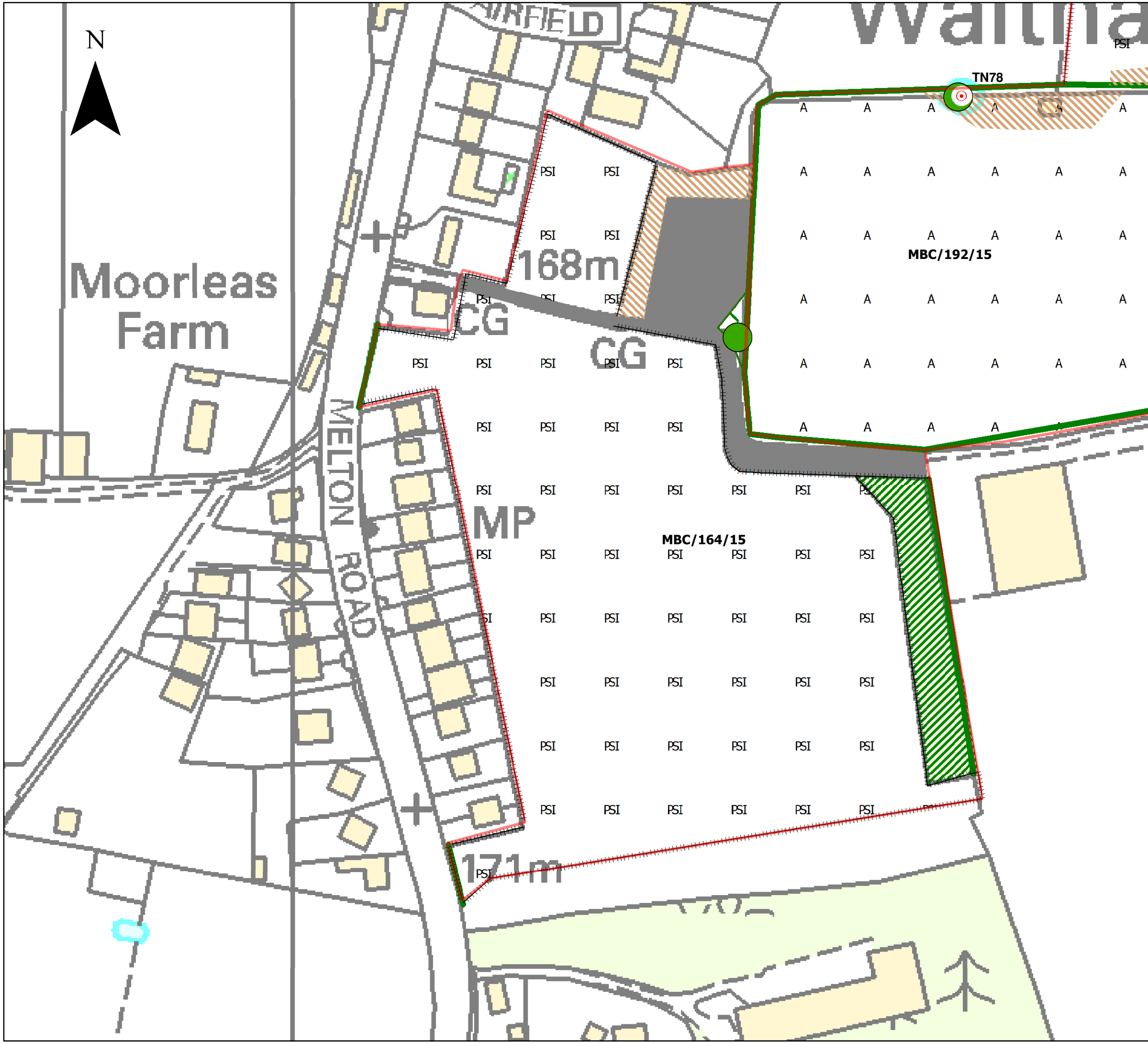
Sheet Size: **A3** Scale of Original: **1:1,500**

Client:
Melton Mowbray Borough Council

Project:
Melton Borough Biodiversity & Geodiversity Study

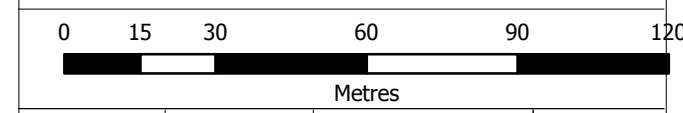
Title:
MBC/055/13 Map B

Office: 4594	Project No: A092370-2	Figure No: SHLAA B29
------------------------	---------------------------------	--------------------------------



Legend

- Broad-leaved Plantation
- Coniferous Plantation
- Standing Water
- Dense Continuous Scrub
- Scattered Scrub
- Amenity Grassland
- A** Arable
- I** Improved Grassland
- PSI** Poor Semi-improved Neutral Grassland
- Tall Ruderal
- Swamp
- Introduced Shrub
- Bare Ground
- Hard Standing
- Buildings
- Native Species Poor Hedge
- Line of Trees
- Fence
- Wall
- Running Water
- Dry Ditch
- Boundary Removed
- Mature Trees
- Scrub
- Target Note
- Preferred Small Site Options
- MBC Boundary



Created: IS	Checked: VT	Date: 20.11.2015	Version: V1.
----------------	----------------	---------------------	-----------------

Contains Ordnance Survey data © Crown Copyright and database right 2012. All rights reserved.



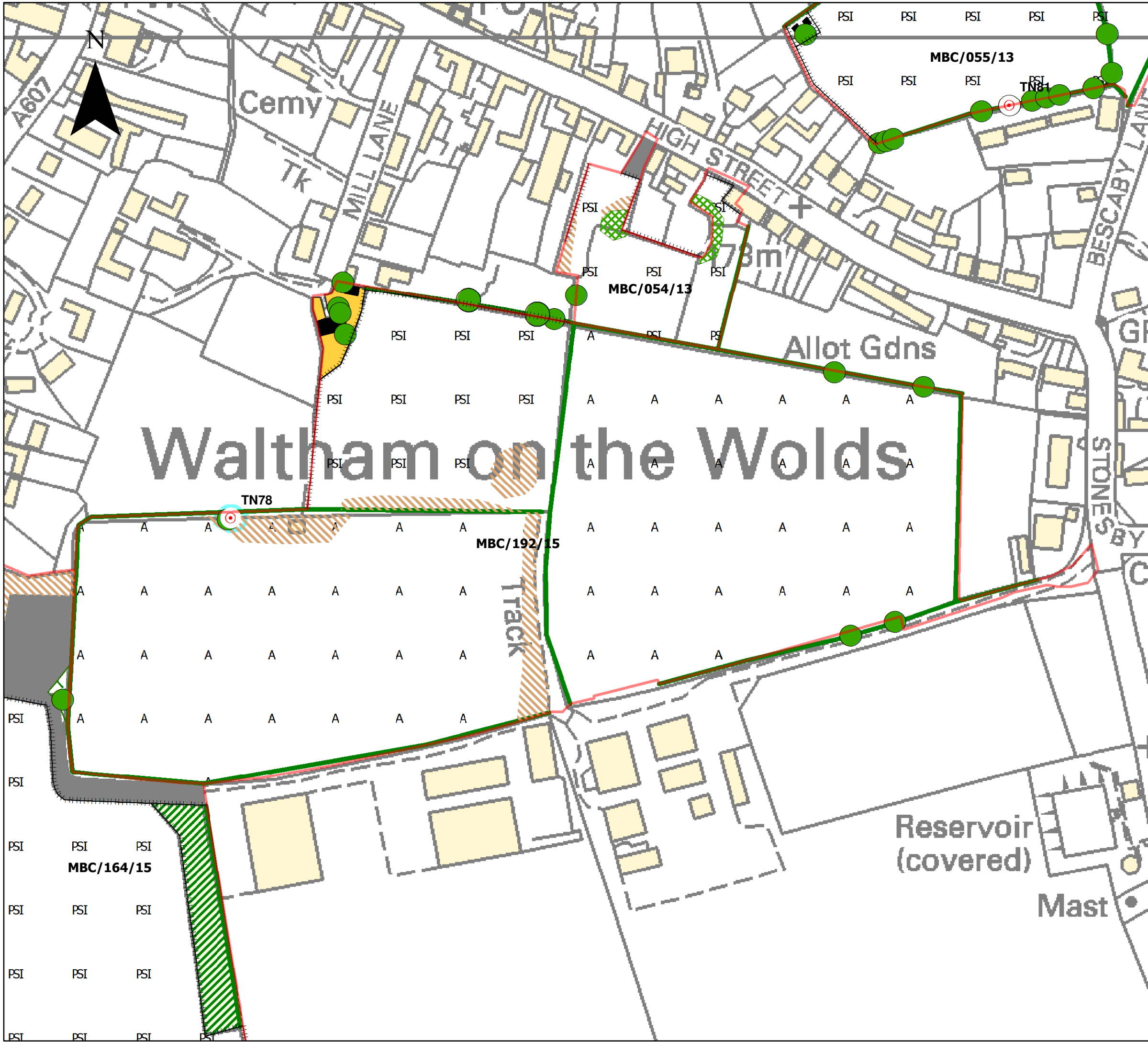
Sheet Size: **A3** Scale of Original: **1:1,500**

Client:
Melton Mowbray Borough Council

Project:
Melton Borough Biodiversity & Geodiversity Study

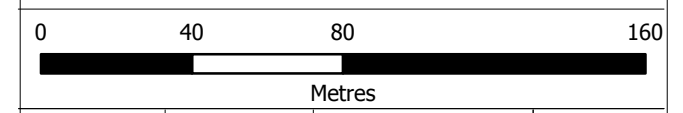
Title:
MBC/164/15 Map B

Office: 4594	Project No: A092370-2	Figure No: SHLAA B30
------------------------	---------------------------------	--------------------------------



Legend

- Broad-leaved Plantation
- Coniferous Plantation
- Standing Water
- Dense Continuous Scrub
- Scattered Scrub
- Amenity Grassland
- A** Arable
- I** Improved Grassland
- PSI** Poor Semi-improved Neutral Grassland
- Tall Ruderal
- Swamp
- Introduced Shrub
- Bare Ground
- Hard Standing
- Buildings
- Native Species Poor Hedge
- Line of Trees
- Fence
- Wall
- Running Water
- Dry Ditch
- Boundary Removed
- Mature Trees
- Scrub
- Target Note
- Preferred Small Site Options
- MBC Boundary



Created: IS	Checked: VT	Date: 20.11.2015	Version: V1.
----------------	----------------	---------------------	-----------------

Contains Ordnance Survey data © Crown Copyright and database right 2012. All rights reserved.



Sheet Size: **A3** Scale of Original: **1:2,000**

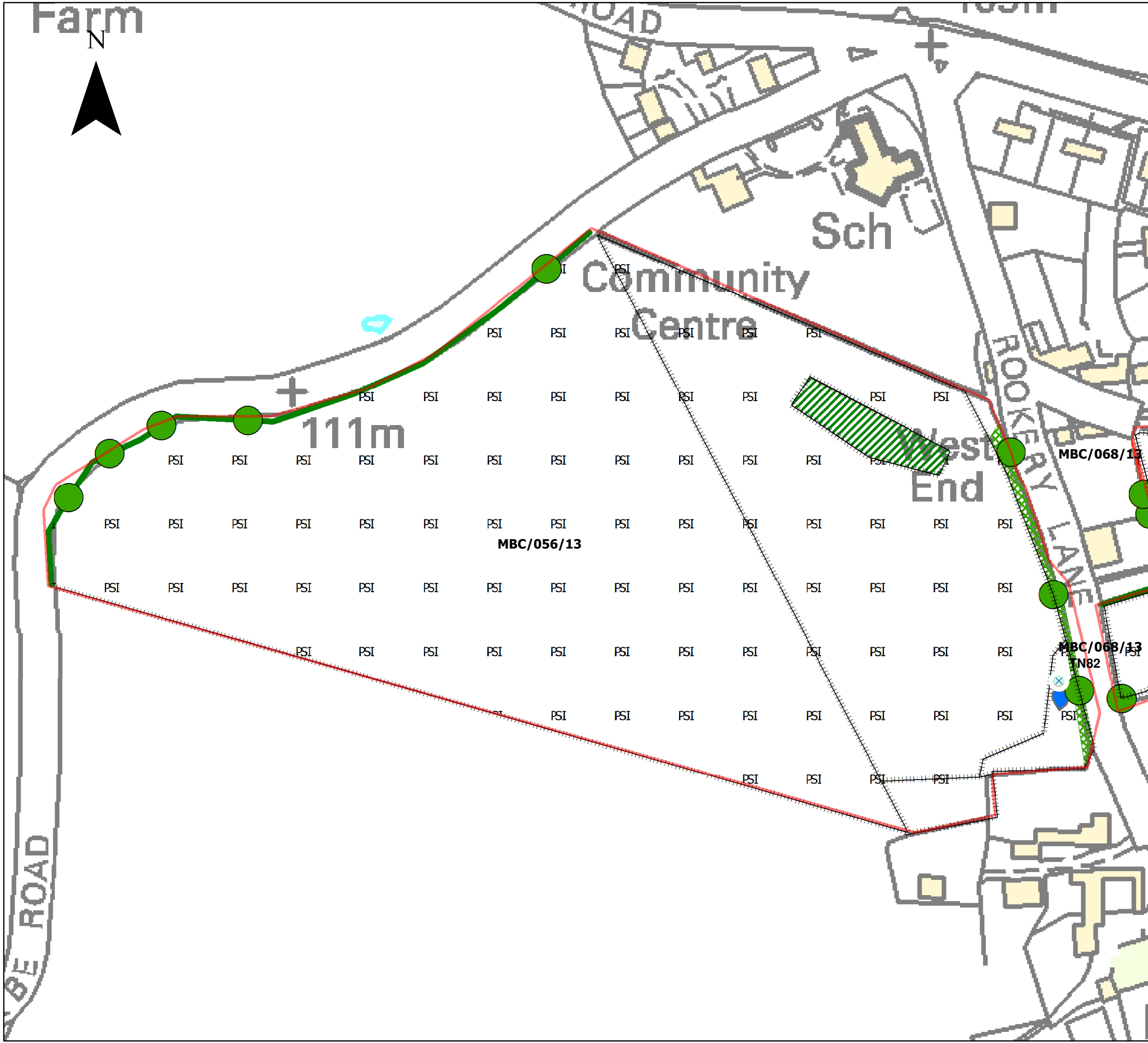
Client:
Melton Mowbray Borough Council

Project:
Melton Borough Biodiversity & Geodiversity Study

























Title:
MBC/192/15 Map B

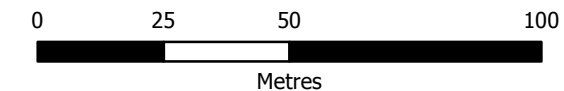
Office: 4594	Project No: A092370-2	Figure No: SHLAA B31
------------------------	---------------------------------	--------------------------------

Farm



Legend

-  Broad-leaved Plantation
-  Coniferous Plantation
-  Standing Water
-  Dense Continuous Scrub
-  Scattered Scrub
-  Amenity Grassland
- A** Arable
- I** Improved Grassland
- PSI** Poor Semi-improved Neutral Grassland
-  Tall Ruderal
-  Swamp
-  Introduced Shrub
-  Bare Ground
-  Hard Standing
-  Buildings
-  Native Species Poor Hedge
-  Line of Trees
-  Fence
-  Wall
-  Running Water
-  Dry Ditch
-  Boundary Removed
-  Mature Trees
-  Scrub
-  Target Note
-  Preferred Small Site Options
-  MBC Boundary



Created: IS	Checked: VT	Date: 20.11.2015	Version: V1.
----------------	----------------	---------------------	-----------------

Contains Ordnance Survey data © Crown Copyright and database right 2012. All rights reserved.



Sheet Size: **A3** Scale of Original: **1:1,500**

Client:
Melton Mowbray Borough Council
























Project:
Melton Borough Biodiversity & Geodiversity Study

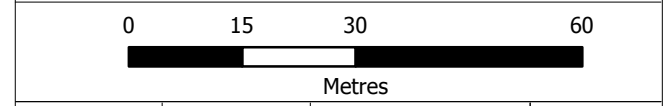
Title:
MBC/056/13 Map B

Office: 4594	Project No: A092370-2	Figure No: SHLAA B32
------------------------	---------------------------------	--------------------------------



Legend

-  Broad-leaved Plantation
-  Coniferous Plantation
-  Standing Water
-  Dense Continuous Scrub
-  Scattered Scrub
-  Amenity Grassland
- A** Arable
- I** Improved Grassland
- PSI** Poor Semi-improved Neutral Grassland
-  Tall Ruderal
-  Swamp
-  Introduced Shrub
-  Bare Ground
-  Hard Standing
-  Buildings
-  Native Species Poor Hedge
-  Line of Trees
-  Fence
-  Wall
-  Running Water
-  Dry Ditch
-  Boundary Removed
-  Mature Trees
-  Scrub
-  Target Note
-  Preferred Small Site Options
-  MBC Boundary



Created: IS	Checked: VT	Date: 20.11.2015	Version: V1.
----------------	----------------	---------------------	-----------------

Contains Ordnance Survey data © Crown Copyright and database right 2012. All rights reserved.



Sheet Size: **A3** Scale of Original: **1:1,000**

Client:
Melton Mowbray Borough Council

Project:
Melton Borough Biodiversity & Geodiversity Study

Title:
MBC/070/13 Map B

Office: 4594	Project No: A092370-2	Figure No: SHLAA B33
------------------------	---------------------------------	--------------------------------