






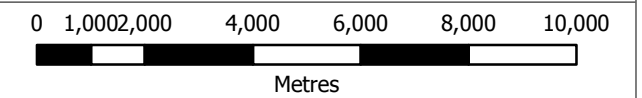


Legend

-  MBC Boundary
-  SUE Boundary
-  Preferred Small Site Options
-  Wildlife Corridor

Value Assessment

-  Sites of higher ecological value
-  Sites of moderate ecological value
-  Sites of lower ecological value



Created: AD	Checked: VT	Date: 04.10.2016	Version: V2.
----------------	----------------	---------------------	-----------------

Contains Ordnance Survey data © Crown Copyright and database right 2012. All rights reserved.



Melton
Borough
Council



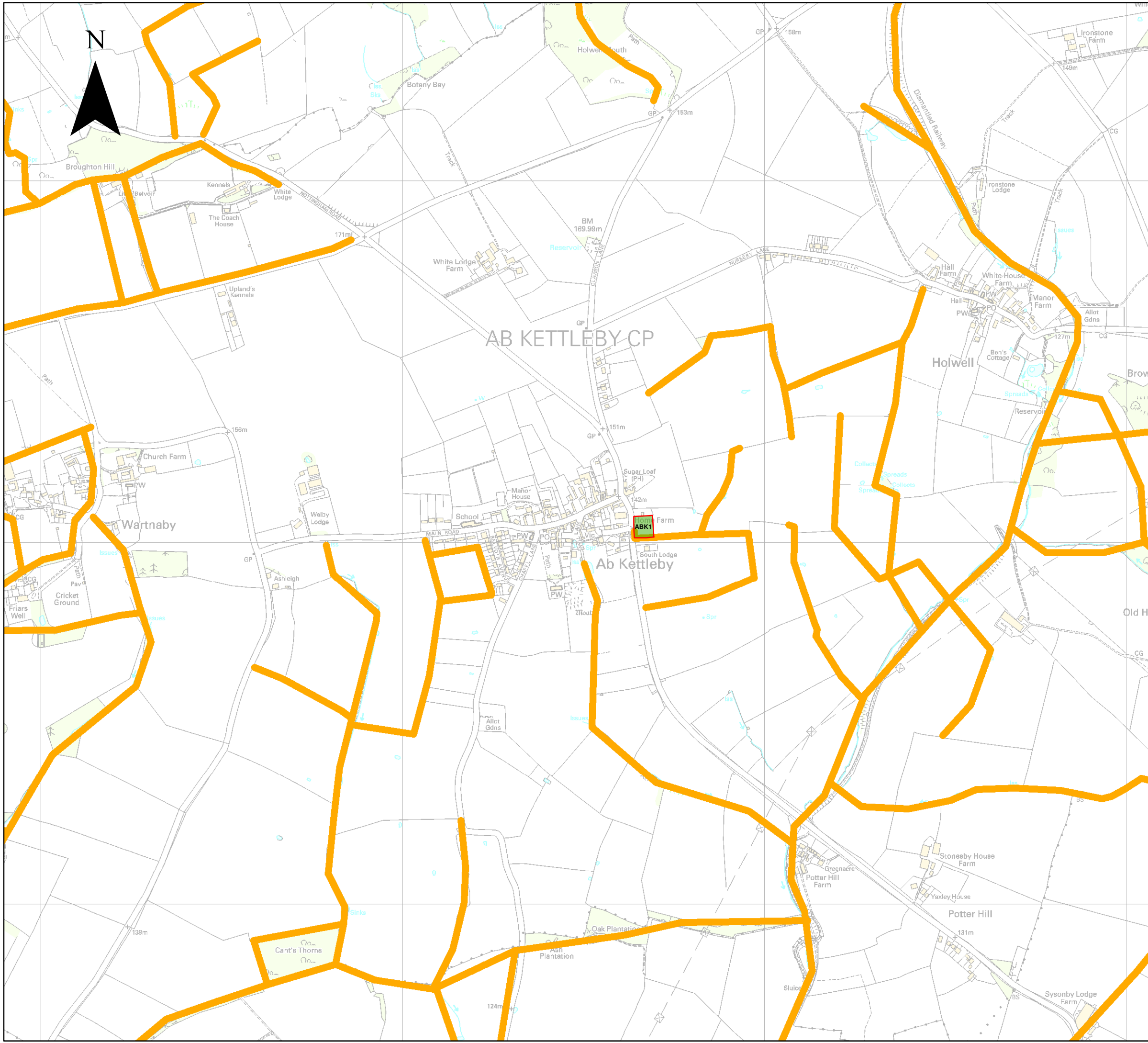
Sheet Size: **A3** Scale of Original: **1:140,000**

Client:
Melton Mowbray Borough Council





Project:
Melton Borough Biodiversity & Geodiversity Study

Title:
Melton Mowbray Overview




Office: 4594	Project No: A092370-3	Figure No: C
------------------------	---------------------------------	------------------------

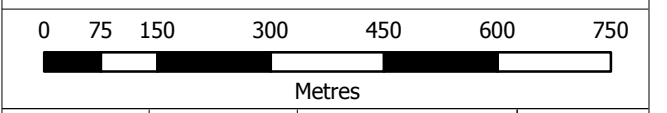


Legend

-  MBC Boundary
-  SUE Boundary
-  Preferred Small Site Options
-  Wildlife Corridor

Value Assessment

-  Sites of higher ecological value
-  Sites of moderate ecological value
-  Sites of lower ecological value



Created: AD	Checked: VT	Date: 04.10.2016	Version: V2.
----------------	----------------	---------------------	-----------------

Contains Ordnance Survey data © Crown Copyright and database right 2012. All rights reserved.



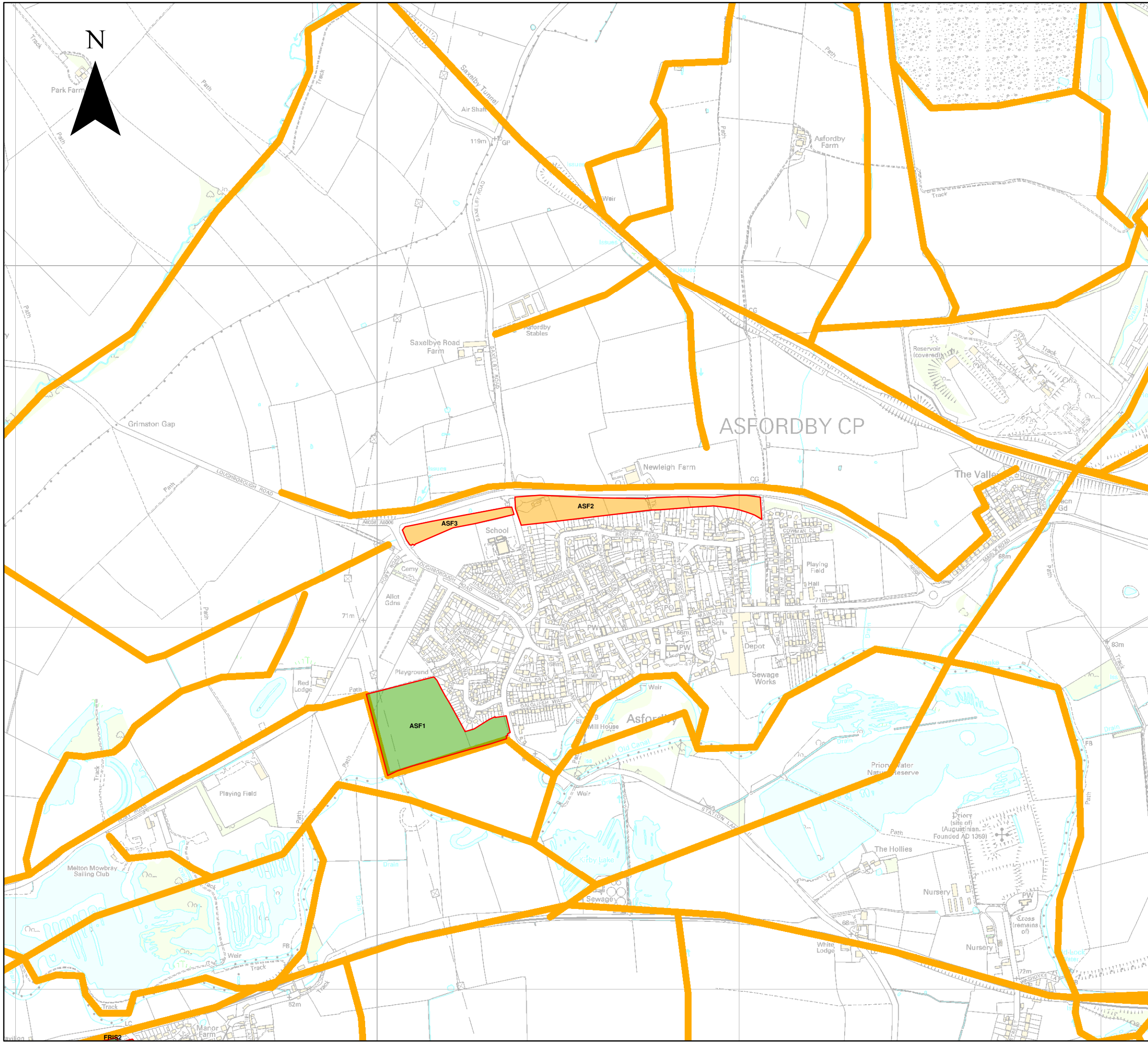
Sheet Size: **A3** Scale of Original: **1:10,000**

Client:
Melton Mowbray Borough Council





Project:
Melton Borough Biodiversity & Geodiversity Study

Title:
Ab Kettleby C Map




Office: 4594	Project No: A092370-3	Figure No: C12
------------------------	---------------------------------	--------------------------

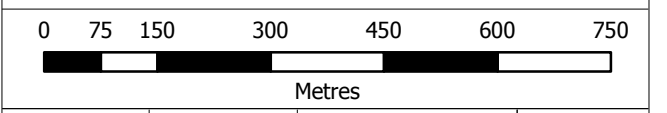


Legend

-  MBC Boundary
-  SUE Boundary
-  Preferred Small Site Options
-  Wildlife Corridor

Value Assessment

-  Sites of higher ecological value
-  Sites of moderate ecological value
-  Sites of lower ecological value



Created: AD	Checked: VT	Date: 04.10.2016	Version: V2.
----------------	----------------	---------------------	-----------------

Contains Ordnance Survey data © Crown Copyright and database right 2012. All rights reserved.



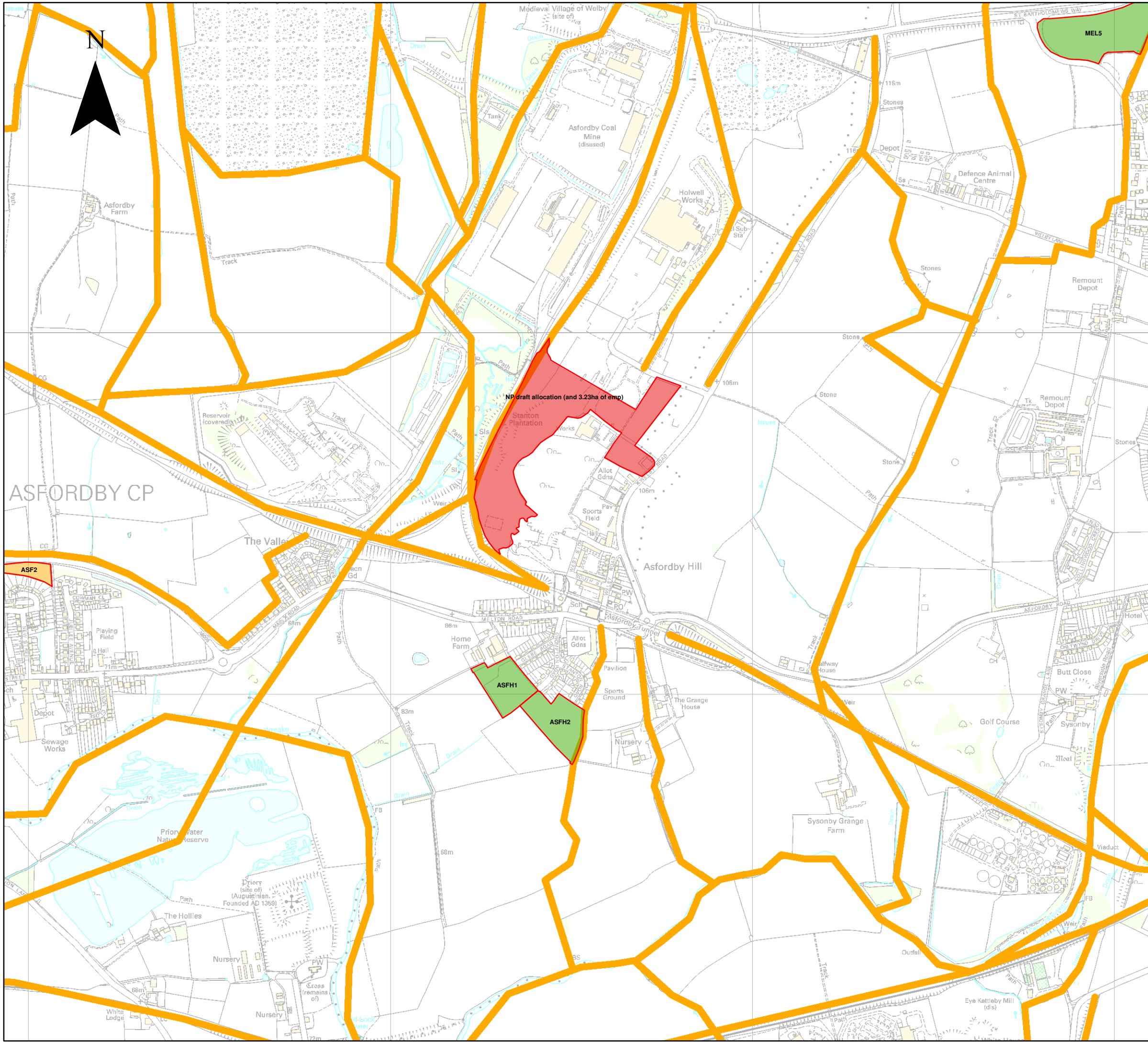
Sheet Size: **A3** Scale of Original: **1:10,000**

Client:
Melton Mowbray Borough Council





Project:
Melton Borough Biodiversity & Geodiversity Study

Title:
Asfordby C Map




Office: 4594	Project No: A092370-3	Figure No: C13
------------------------	---------------------------------	--------------------------

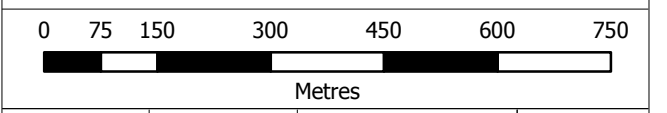


Legend

-  MBC Boundary
-  SUE Boundary
-  Preferred Small Site Options
-  Wildlife Corridor

Value Assessment

-  Sites of higher ecological value
-  Sites of moderate ecological value
-  Sites of lower ecological value



Created: AD	Checked: VT	Date: 04.10.2016	Version: V2.
----------------	----------------	---------------------	-----------------

Contains Ordnance Survey data © Crown Copyright and database right 2012. All rights reserved.



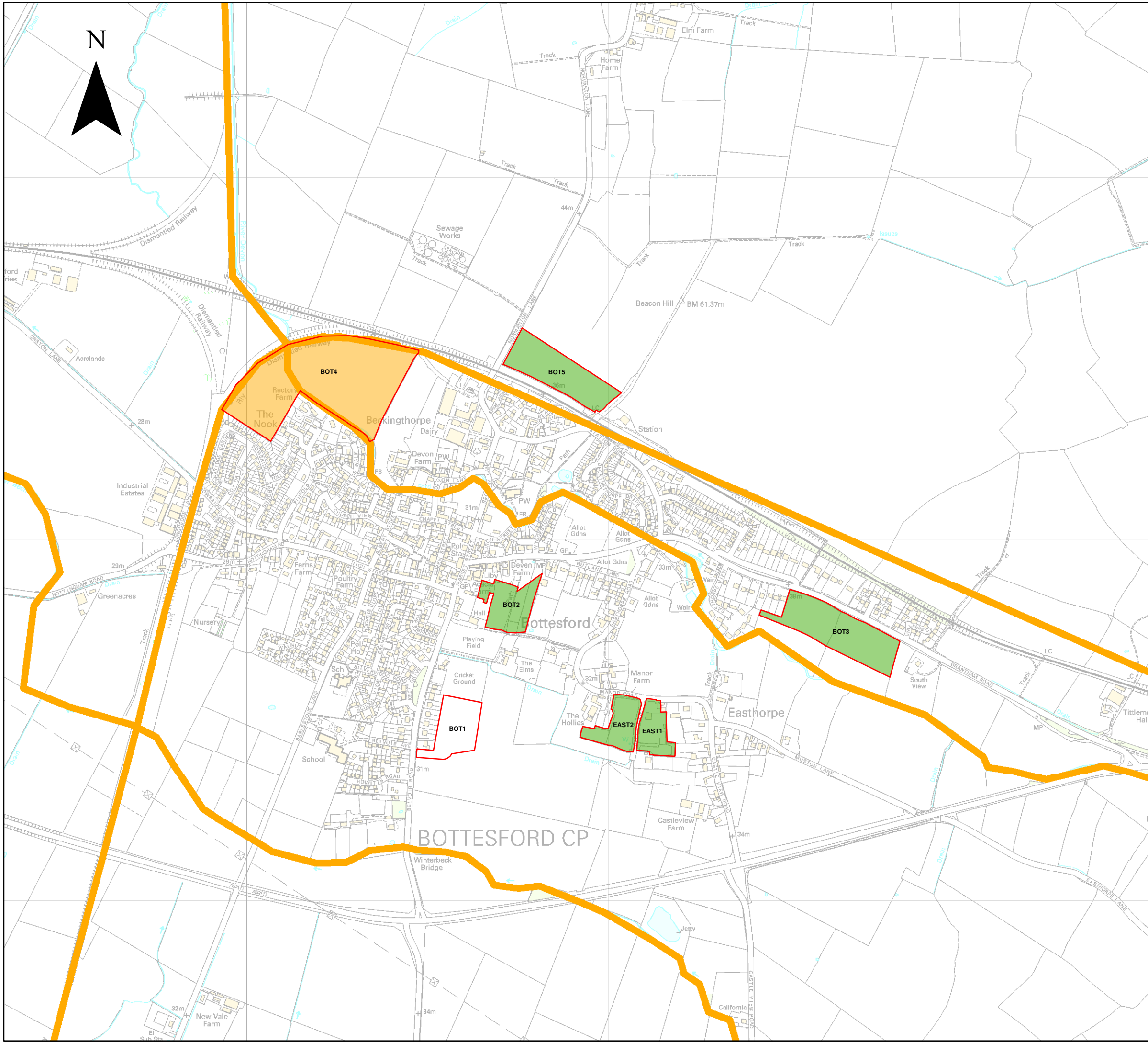
Sheet Size: **A3** Scale of Original: **1:10,000**

Client:
Melton Mowbray Borough Council





Project:
Melton Borough Biodiversity & Geodiversity Study

Title:
Asfordby Hill C Map




Office: 4594	Project No: A092370-3	Figure No: C14
------------------------	---------------------------------	--------------------------

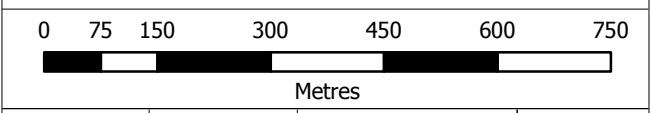


Legend

-  MBC Boundary
-  SUE Boundary
-  Preferred Small Site Options
-  Wildlife Corridor

Value Assessment

-  Sites of higher ecological value
-  Sites of moderate ecological value
-  Sites of lower ecological value



Created: AD	Checked: VT	Date: 04.10.2016	Version: V2.
----------------	----------------	---------------------	-----------------

Contains Ordnance Survey data © Crown Copyright and database right 2012. All rights reserved.



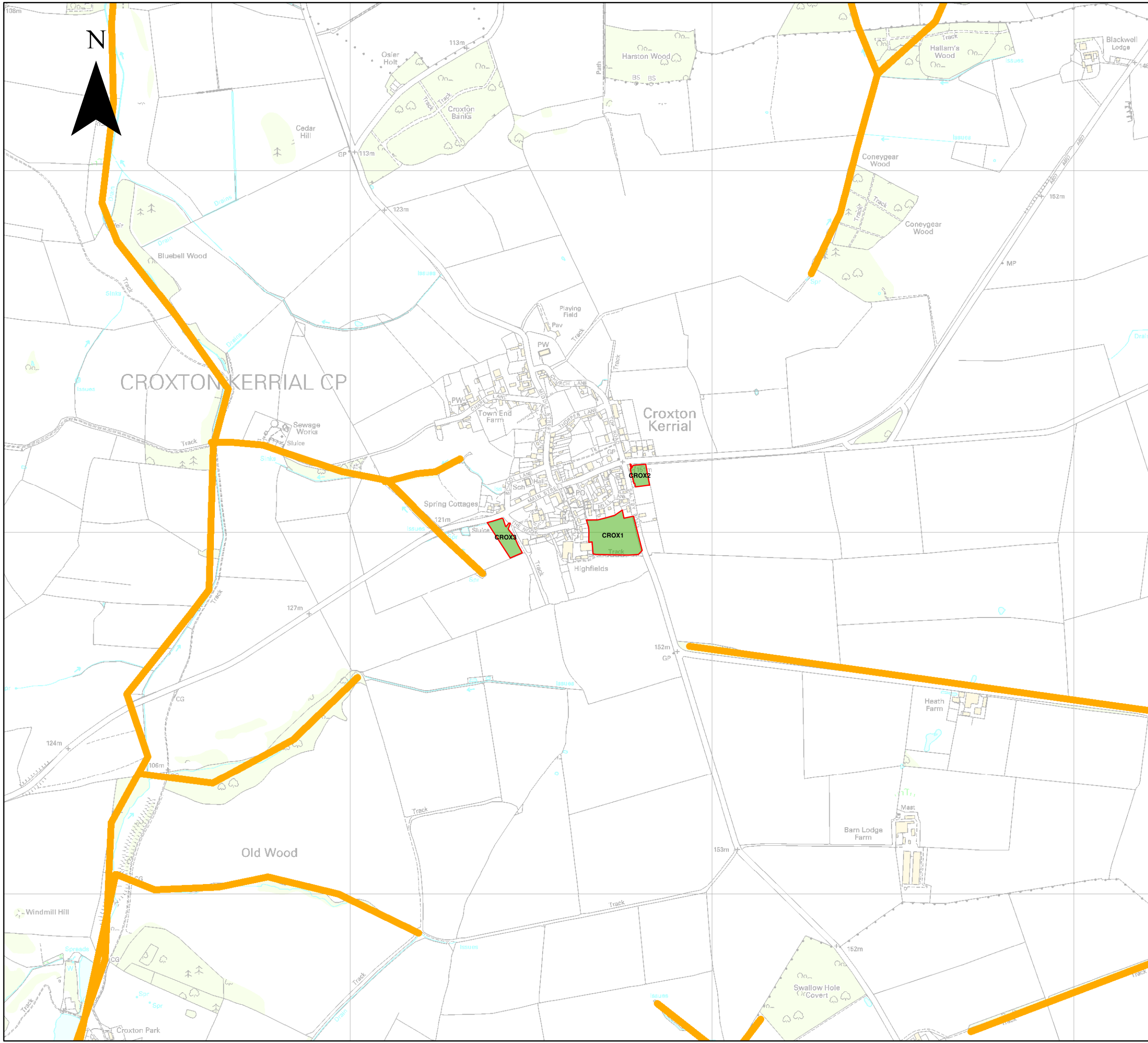
Sheet Size: **A3** Scale of Original: **1:10,000**

Client:
Melton Mowbray Borough Council





Project:
Melton Borough Biodiversity & Geodiversity Study

Title:
Bottesford C Map




Office: 4594	Project No: A092370-3	Figure No: C15
------------------------	---------------------------------	--------------------------

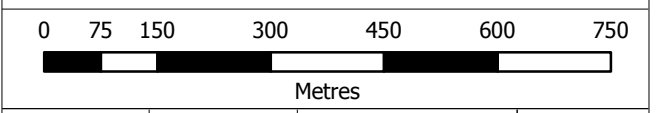


Legend

-  MBC Boundary
-  SUE Boundary
-  Preferred Small Site Options
-  Wildlife Corridor

Value Assessment

-  Sites of higher ecological value
-  Sites of moderate ecological value
-  Sites of lower ecological value



Created: AD	Checked: VT	Date: 04.10.2016	Version: V2.
----------------	----------------	---------------------	-----------------

Contains Ordnance Survey data © Crown Copyright and database right 2012. All rights reserved.



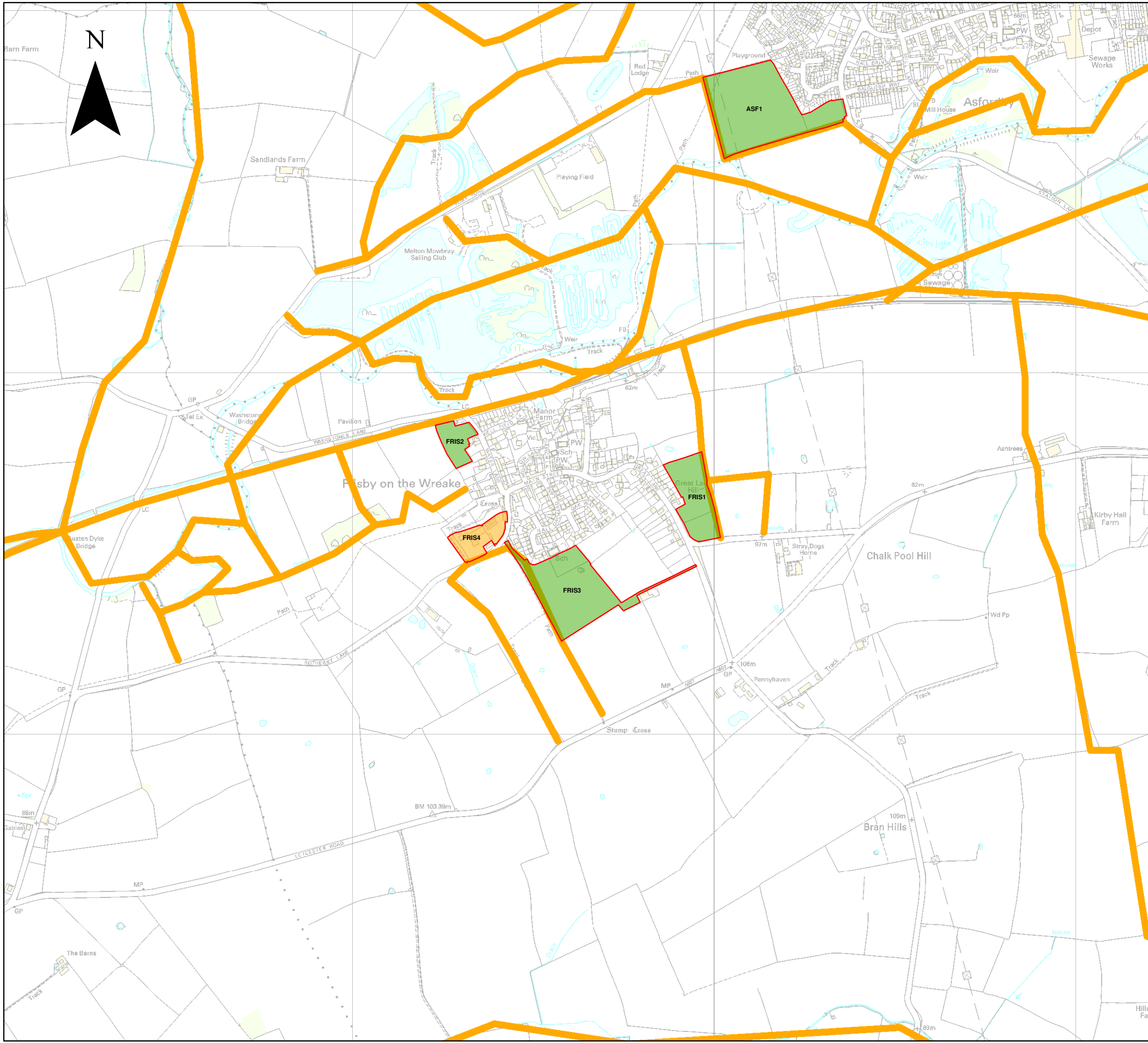
Sheet Size: **A3** Scale of Original: **1:10,000**

Client:
Melton Mowbray Borough Council





Project:
Melton Borough Biodiversity & Geodiversity Study

Title:
Croxton Kerrial C Map




Office: 4594	Project No: A092370-3	Figure No: C16
------------------------	---------------------------------	--------------------------

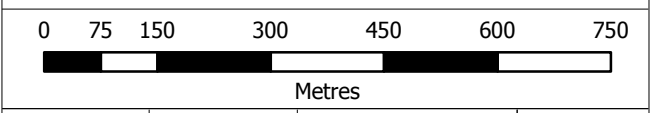


Legend

-  MBC Boundary
-  SUE Boundary
-  Preferred Small Site Options
-  Wildlife Corridor

Value Assessment

-  Sites of higher ecological value
-  Sites of moderate ecological value
-  Sites of lower ecological value



Created: AD	Checked: VT	Date: 04.10.2016	Version: V2.
----------------	----------------	---------------------	-----------------

Contains Ordnance Survey data © Crown Copyright and database right 2012. All rights reserved.



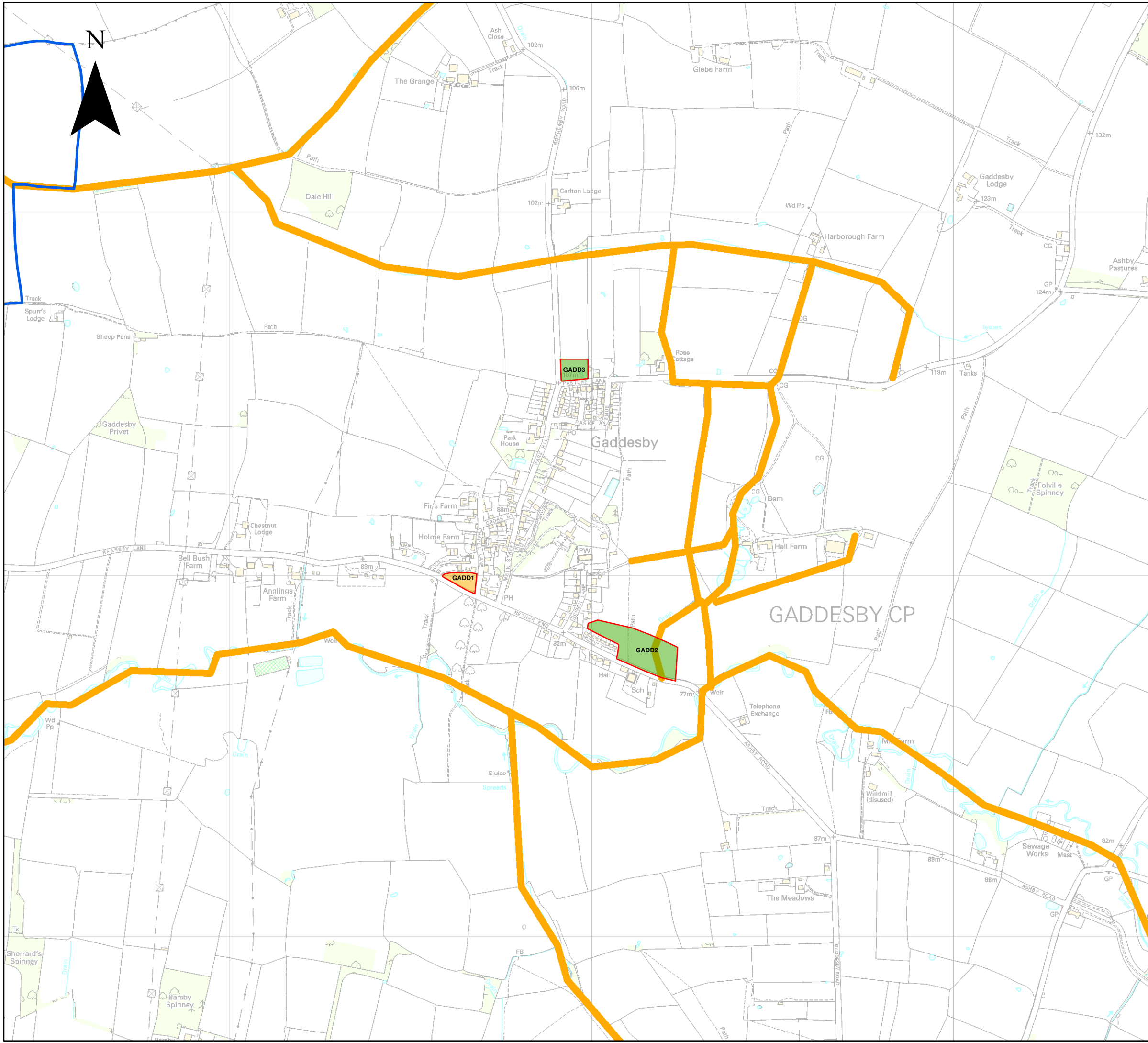
Sheet Size: **A3** Scale of Original: **1:10,000**

Client:
Melton Mowbray Borough Council





Project:
Melton Borough Biodiversity & Geodiversity Study

Title:
Frisby on the Wreake C Map




Office: 4594	Project No: A092370-3	Figure No: C17
------------------------	---------------------------------	--------------------------

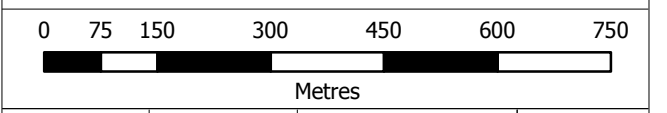


Legend

-  MBC Boundary
-  SUE Boundary
-  Preferred Small Site Options
-  Wildlife Corridor

Value Assessment

-  Sites of higher ecological value
-  Sites of moderate ecological value
-  Sites of lower ecological value



Created: AD	Checked: VT	Date: 04.10.2016	Version: V2.
----------------	----------------	---------------------	-----------------

Contains Ordnance Survey data © Crown Copyright and database right 2012. All rights reserved.



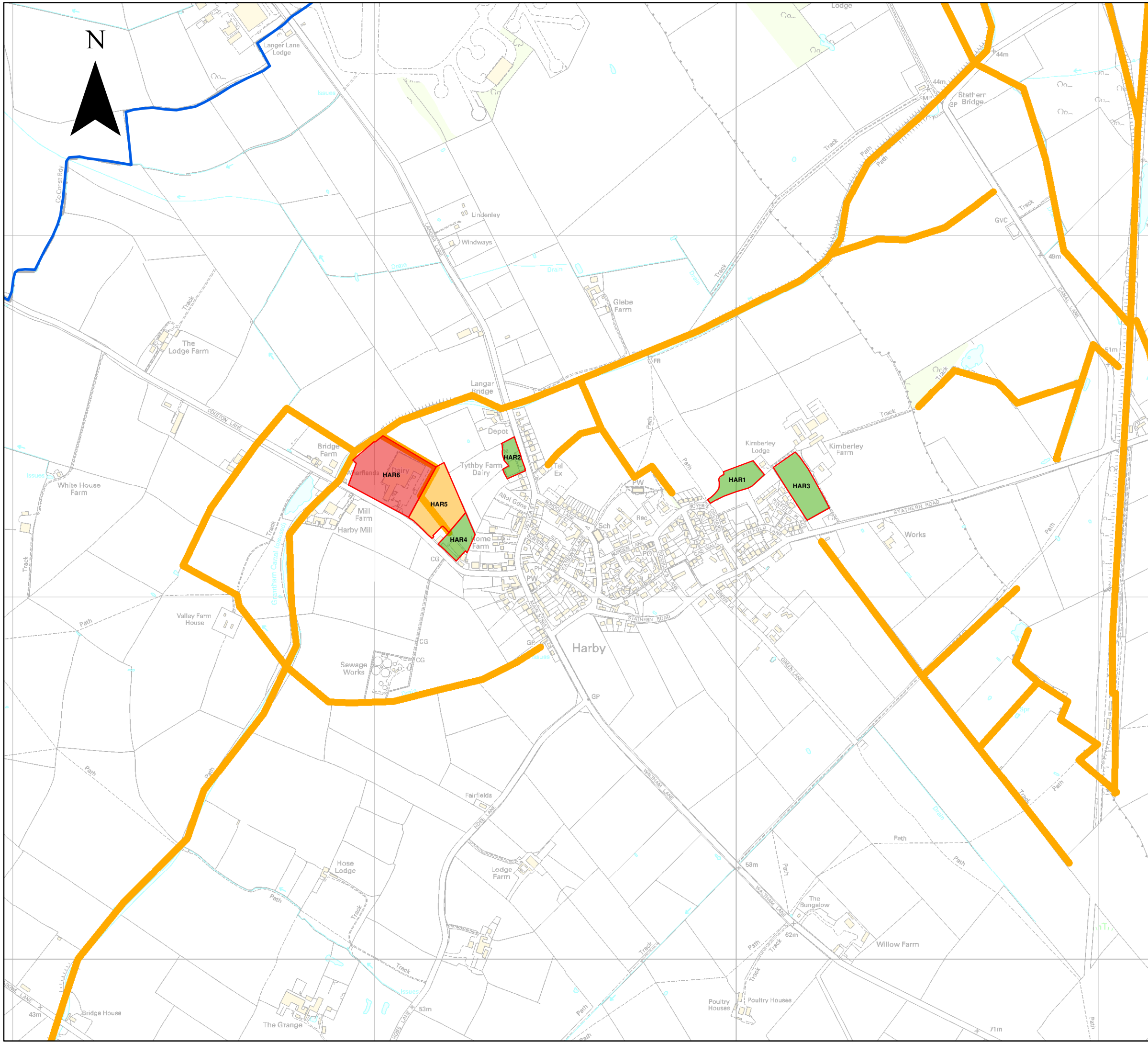
Sheet Size: **A3** Scale of Original: **1:10,000**

Client:
Melton Mowbray Borough Council





Project:
Melton Borough Biodiversity & Geodiversity Study

Title:
Gaddesby C Map




Office: 4594	Project No: A092370-3	Figure No: C18
------------------------	---------------------------------	--------------------------

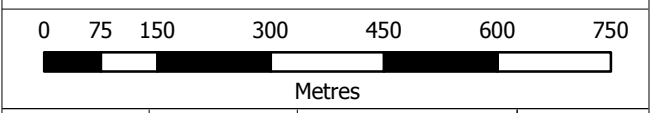


Legend

-  MBC Boundary
-  SUE Boundary
-  Preferred Small Site Options
-  Wildlife Corridor

Value Assessment

-  Sites of higher ecological value
-  Sites of moderate ecological value
-  Sites of lower ecological value



Created: AD	Checked: VT	Date: 04.10.2016	Version: V2.
----------------	----------------	---------------------	-----------------

Contains Ordnance Survey data © Crown Copyright and database right 2012. All rights reserved.



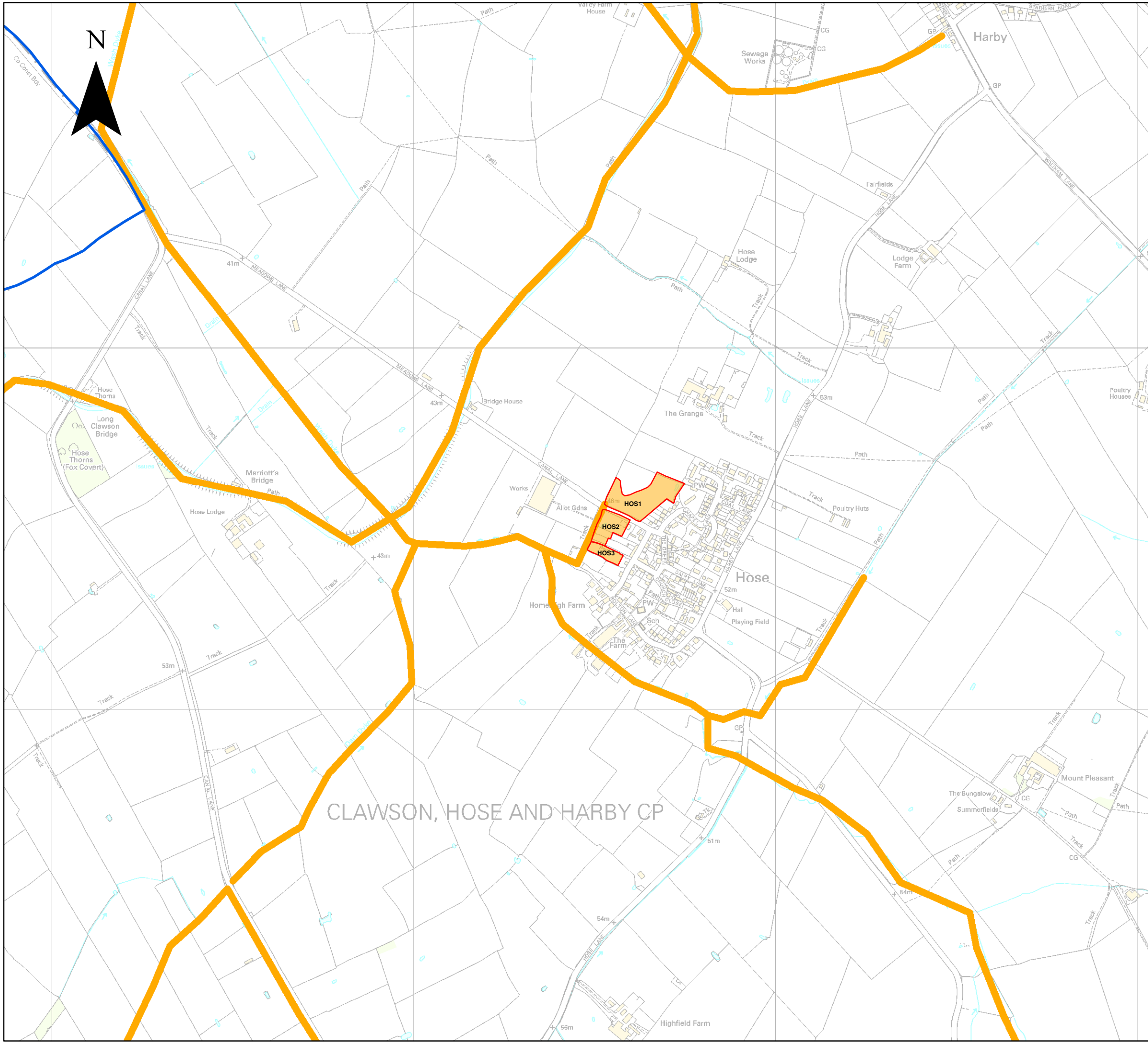
Sheet Size: **A3** Scale of Original: **1:10,000**

Client:
Melton Mowbray Borough Council





Project:
Melton Borough Biodiversity & Geodiversity Study

Title:
Harby C Map




Office: 4594	Project No: A092370-3	Figure No: C19
------------------------	---------------------------------	--------------------------

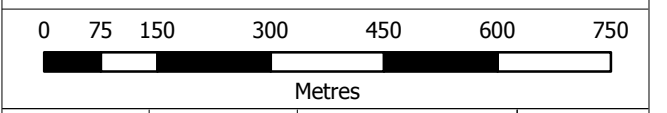


Legend

-  MBC Boundary
-  SUE Boundary
-  Preferred Small Site Options
-  Wildlife Corridor

Value Assessment

-  Sites of higher ecological value
-  Sites of moderate ecological value
-  Sites of lower ecological value



Created: AD	Checked: VT	Date: 04.10.2016	Version: V2.
----------------	----------------	---------------------	-----------------

Contains Ordnance Survey data © Crown Copyright and database right 2012. All rights reserved.



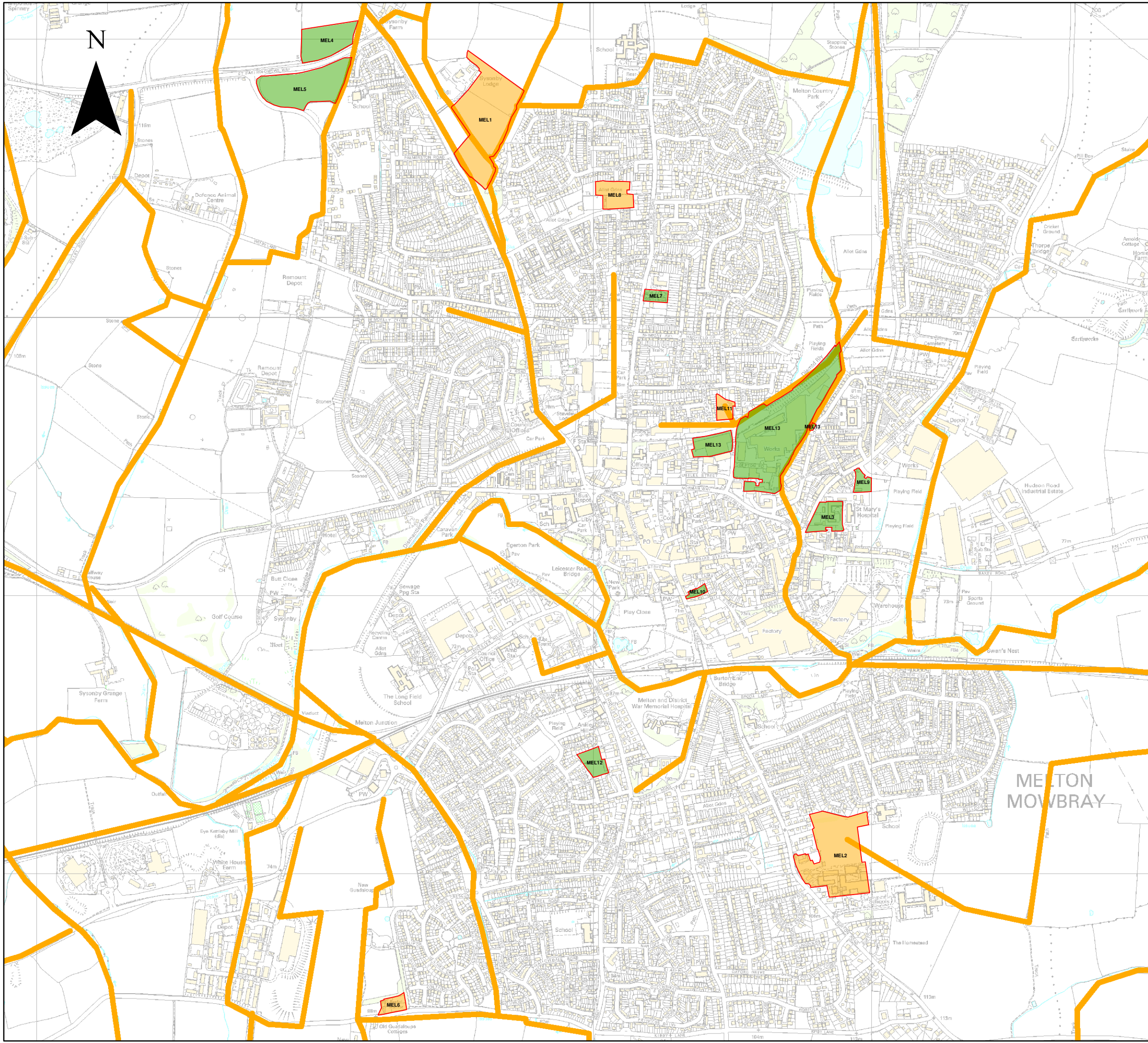
Sheet Size: **A3** Scale of Original: **1:10,000**

Client:
Melton Mowbray Borough Council





Project:
Melton Borough Biodiversity & Geodiversity Study

Title:
Hose C Map




Office: 4594	Project No: A092370-3	Figure No: C20
------------------------	---------------------------------	--------------------------

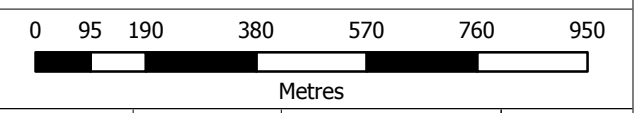


Legend

-  MBC Boundary
-  SUE Boundary
-  Preferred Small Site Options
-  Wildlife Corridor

Value Assessment

-  Sites of higher ecological value
-  Sites of moderate ecological value
-  Sites of lower ecological value



Created: AD	Checked: VT	Date: 04.10.2016	Version: V2.
----------------	----------------	---------------------	-----------------

Contains Ordnance Survey data © Crown Copyright and database right 2012. All rights reserved.



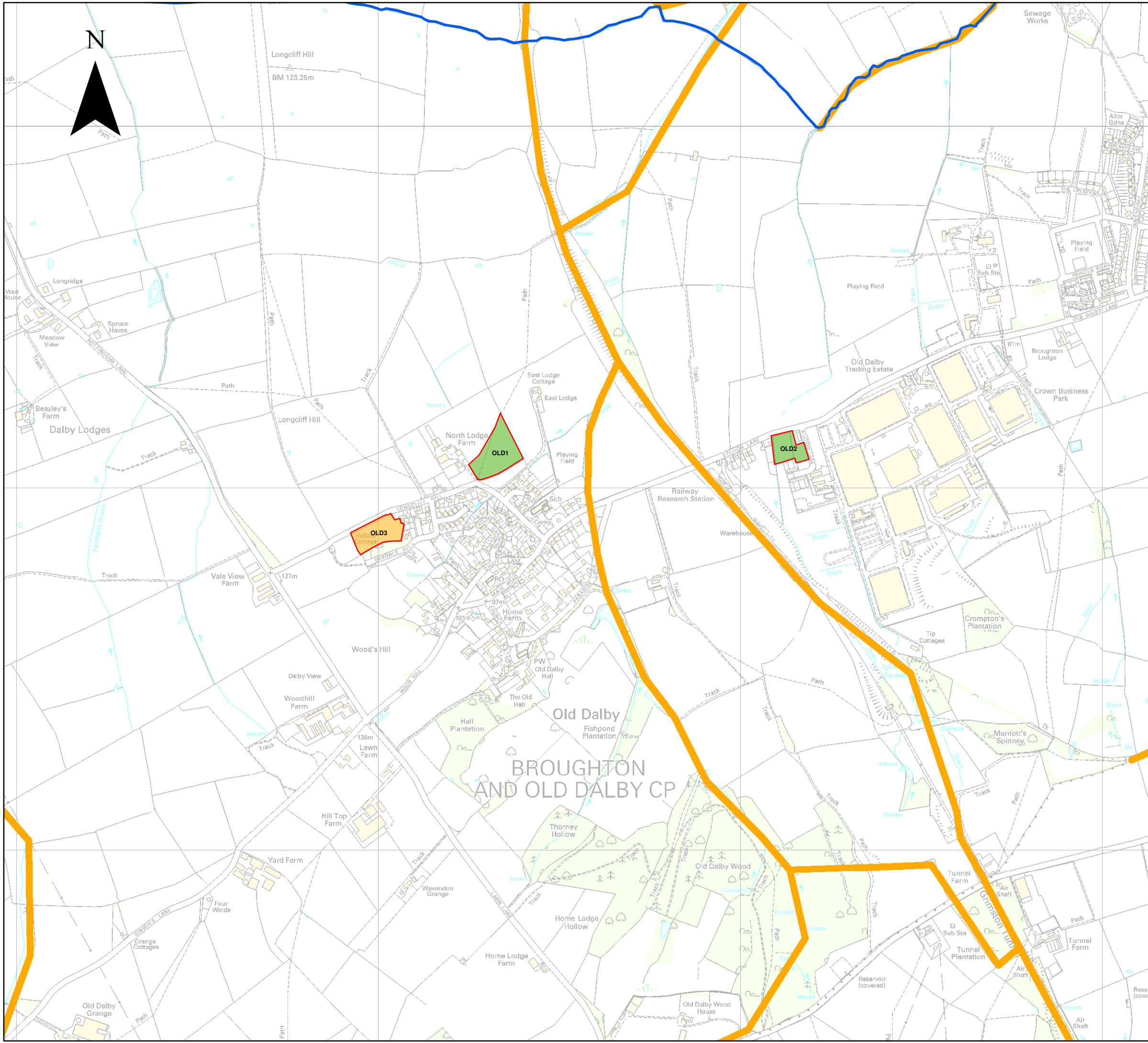
Sheet Size: **A3** Scale of Original: **1:13,000**

Client:
Melton Mowbray Borough Council

Project:
Melton Borough Biodiversity & Geodiversity Study

Title:
Melton Mowbray C Map

Office: 4594	Project No: A092370-3	Figure No: C22
------------------------	---------------------------------	--------------------------

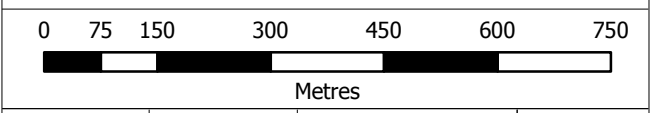


Legend

- MBC Boundary
- SUE Boundary
- Preferred Small Site Options
- Wildlife Corridor

Value Assessment

- Sites of higher ecological value
- Sites of moderate ecological value
- Sites of lower ecological value



Created: AD	Checked: VT	Date: 04.10.2016	Version: V2.
----------------	----------------	---------------------	-----------------

Contains Ordnance Survey data © Crown Copyright and database right 2012. All rights reserved.



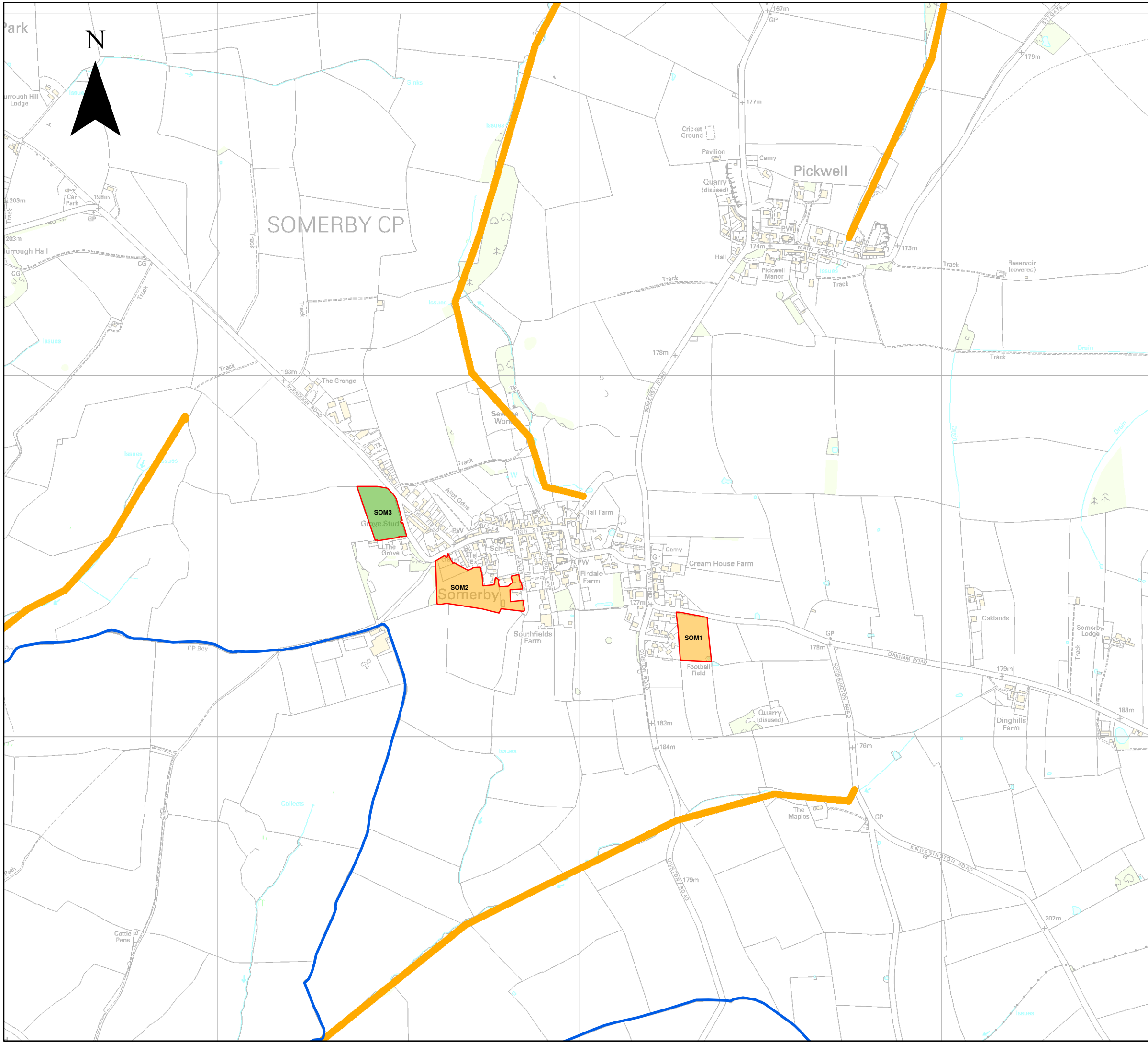
Sheet Size: **A3** Scale of Original: **1:10,000**

Client:
Melton Mowbray Borough Council

Project:
Melton Borough Biodiversity & Geodiversity Study

Title:
Old Dalby C Map

Office: 4594	Project No: A092370-3	Figure No: C23
------------------------	---------------------------------	--------------------------

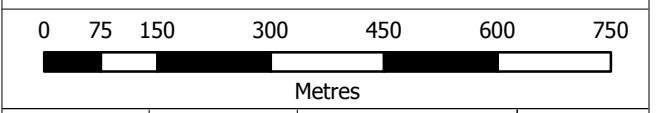


Legend

- MBC Boundary
- SUE Boundary
- Preferred Small Site Options
- Wildlife Corridor

Value Assessment

- Sites of higher ecological value
- Sites of moderate ecological value
- Sites of lower ecological value



Created: AD	Checked: VT	Date: 04.10.2016	Version: V2.
----------------	----------------	---------------------	-----------------

Contains Ordnance Survey data © Crown Copyright and database right 2012. All rights reserved.



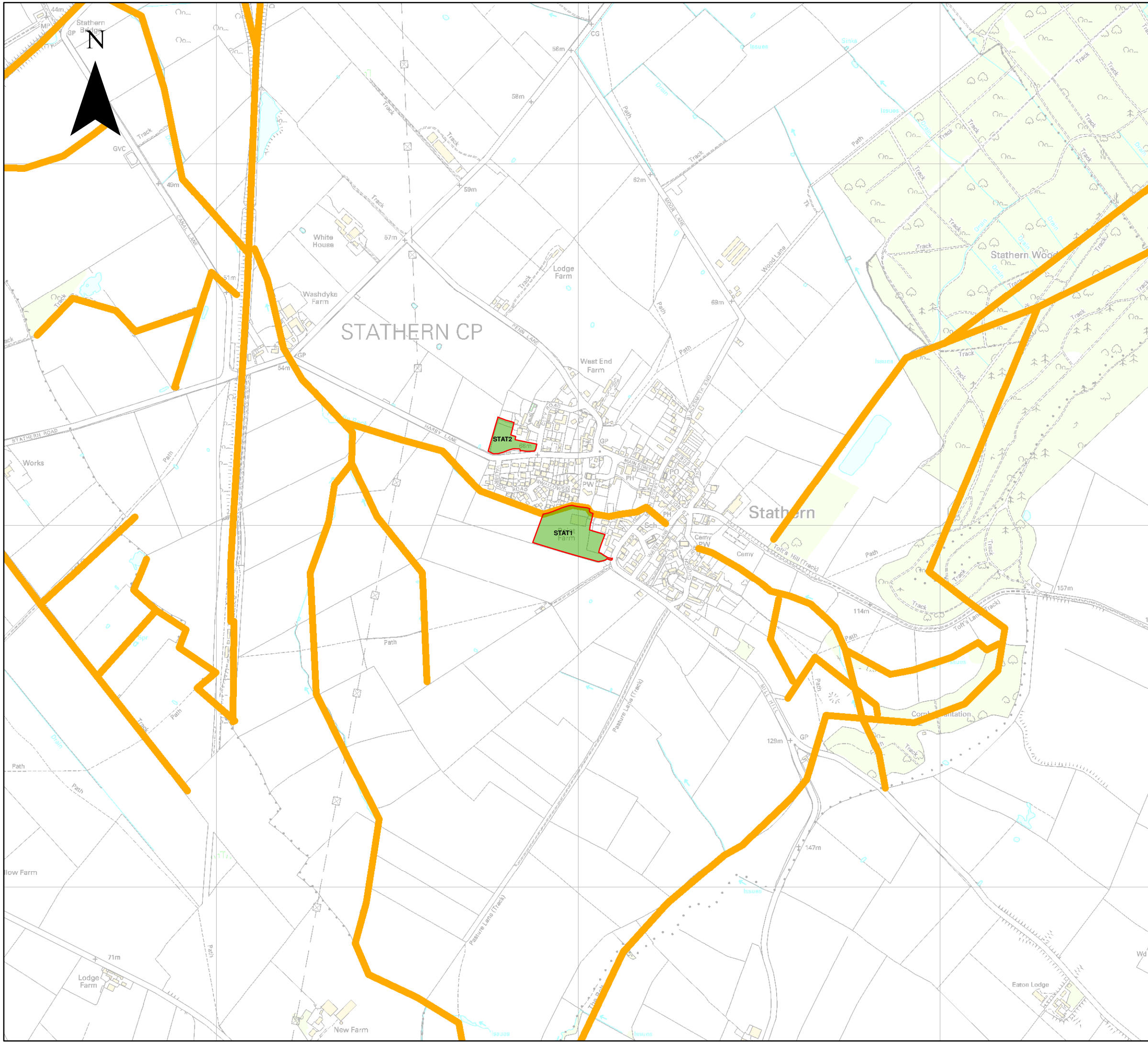
Sheet Size: **A3** Scale of Original: **1:10,000**

Client:
Melton Mowbray Borough Council





Project:
Melton Borough Biodiversity & Geodiversity Study

Title:
Somerby C Map




Office: 4594	Project No: A092370-3	Figure No: C24
------------------------	---------------------------------	--------------------------

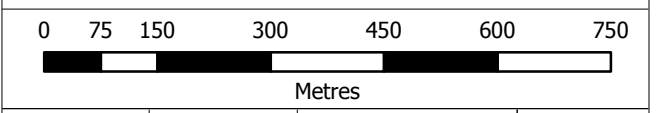


Legend

-  MBC Boundary
-  SUE Boundary
-  Preferred Small Site Options
-  Wildlife Corridor

Value Assessment

-  Sites of higher ecological value
-  Sites of moderate ecological value
-  Sites of lower ecological value



Created: AD	Checked: VT	Date: 04.10.2016	Version: V2.
----------------	----------------	---------------------	-----------------

Contains Ordnance Survey data © Crown Copyright and database right 2012. All rights reserved.



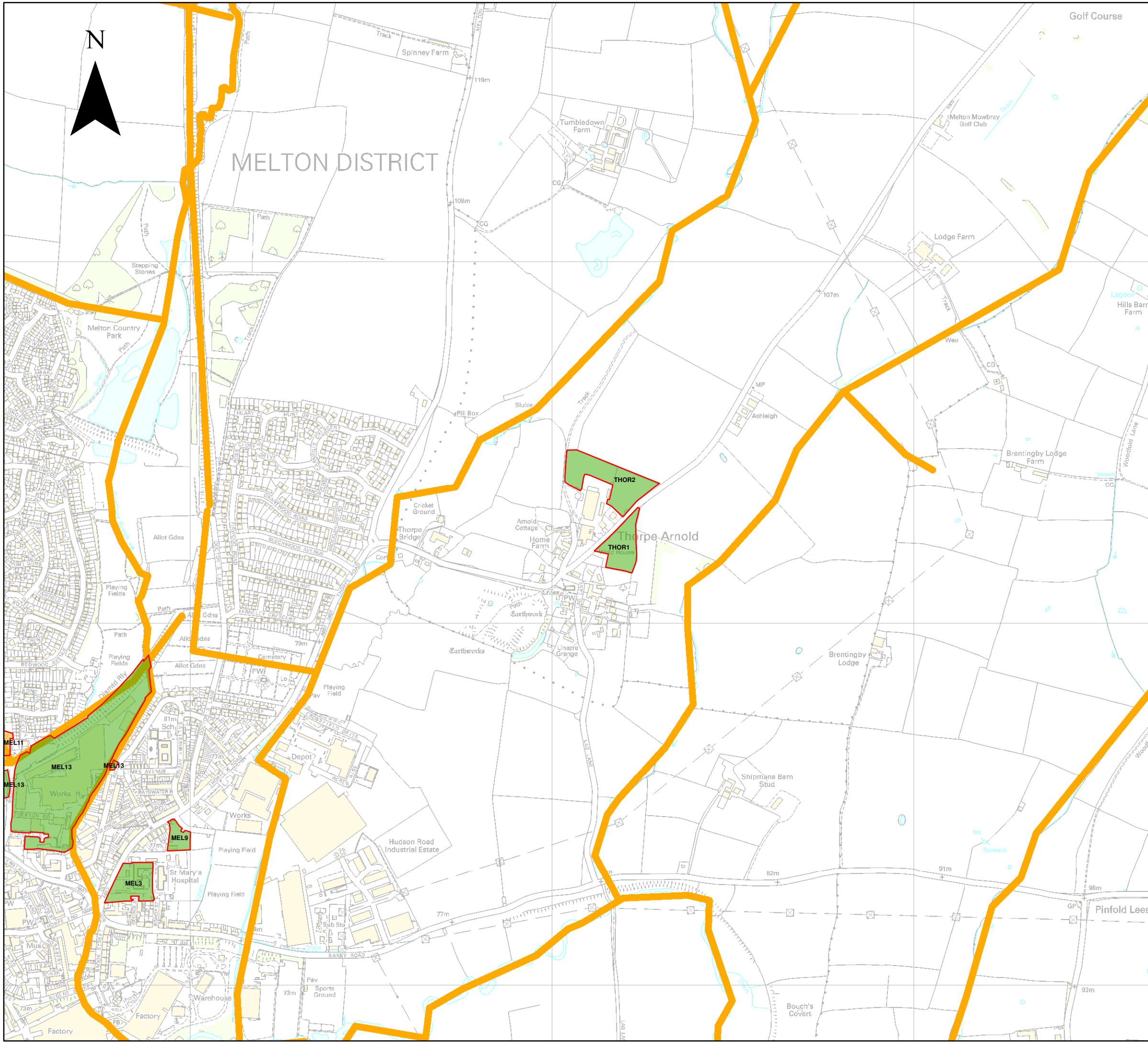
Sheet Size: **A3** Scale of Original: **1:10,000**

Client:
Melton Mowbray Borough Council





Project:
Melton Borough Biodiversity & Geodiversity Study

Title:
Sathern C Map




Office: 4594	Project No: A092370-3	Figure No: C25
------------------------	---------------------------------	--------------------------

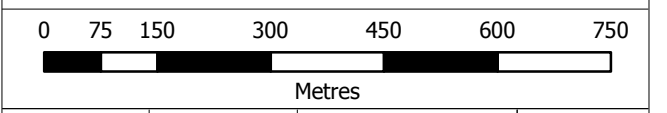


Legend

-  MBC Boundary
-  SUE Boundary
-  Preferred Small Site Options
-  Wildlife Corridor

Value Assessment

-  Sites of higher ecological value
-  Sites of moderate ecological value
-  Sites of lower ecological value



Created: AD	Checked: VT	Date: 04.10.2016	Version: V2.
----------------	----------------	---------------------	-----------------

Contains Ordnance Survey data © Crown Copyright and database right 2012. All rights reserved.



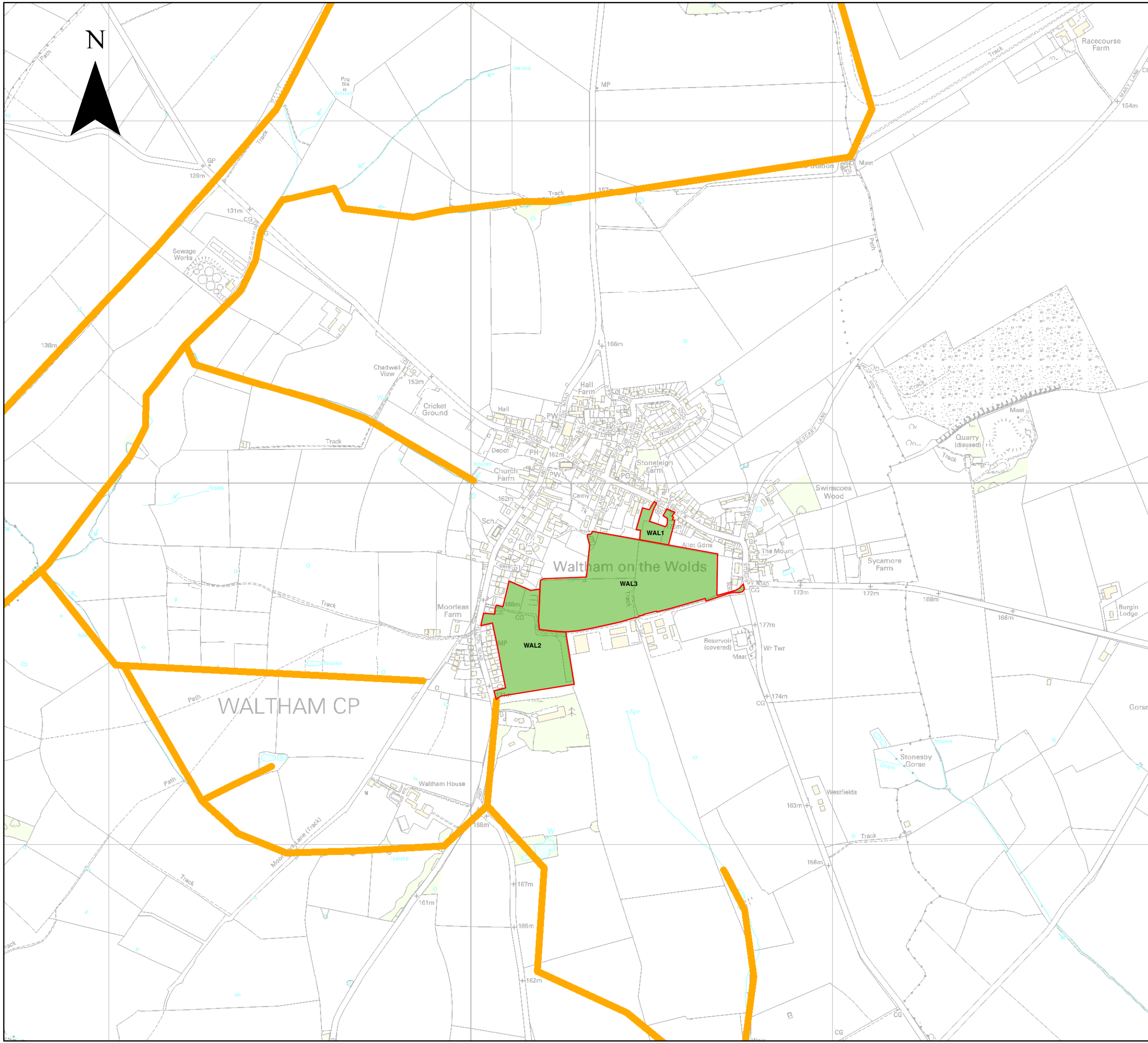
Sheet Size: **A3** Scale of Original: **1:10,000**

Client:
Melton Mowbray Borough Council

Project:
Melton Borough Biodiversity & Geodiversity Study

Title:
Thorpe Arnold C Map

Office: 4594	Project No: A092370-3	Figure No: C26
------------------------	---------------------------------	--------------------------

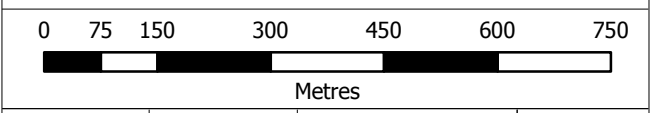


Legend

- MBC Boundary
- SUE Boundary
- Preferred Small Site Options
- Wildlife Corridor

Value Assessment

- Sites of higher ecological value
- Sites of moderate ecological value
- Sites of lower ecological value



Created: AD	Checked: VT	Date: 04.10.2016	Version: V2.
----------------	----------------	---------------------	-----------------

Contains Ordnance Survey data © Crown Copyright and database right 2012. All rights reserved.



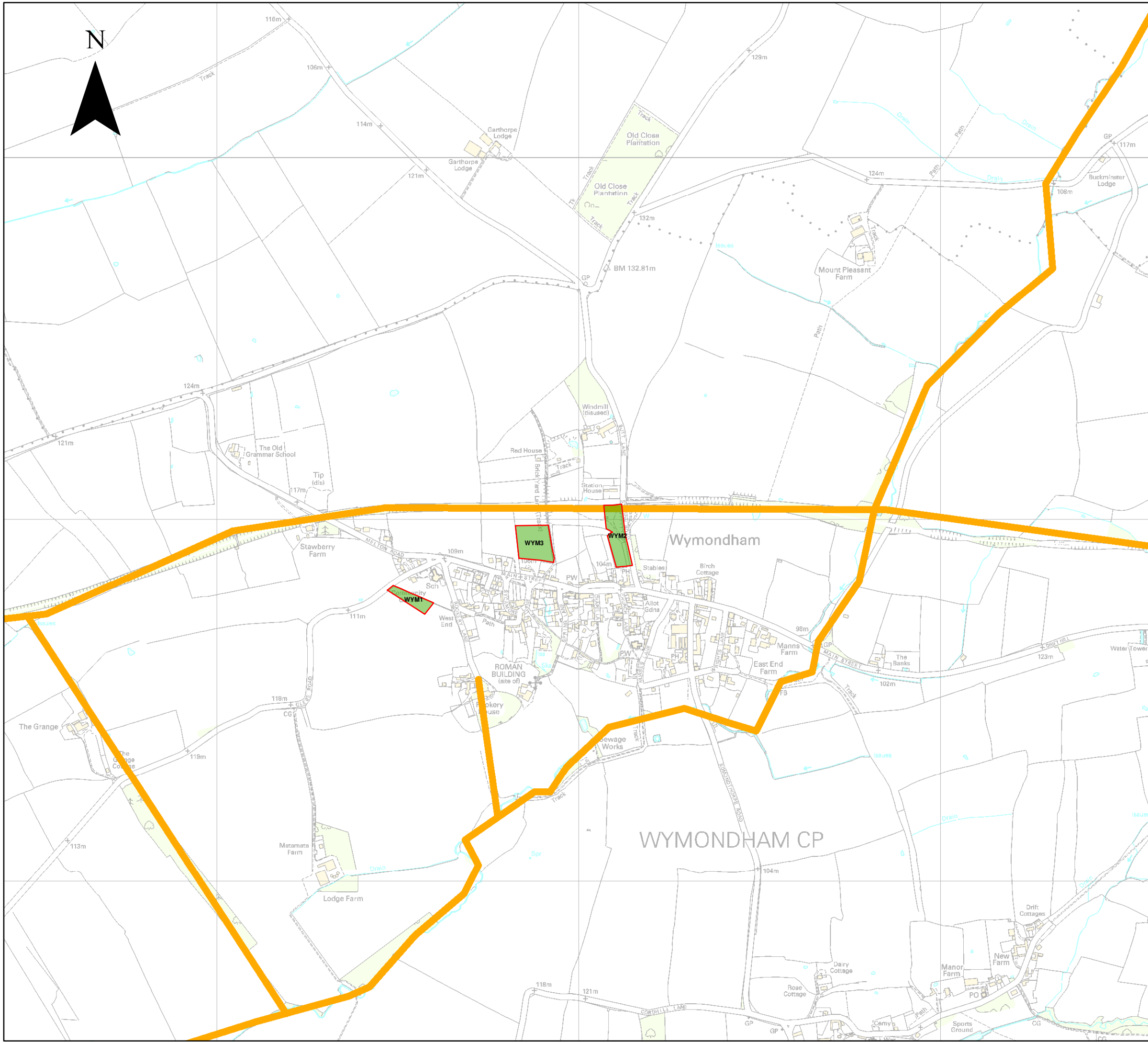
Sheet Size: **A3** Scale of Original: **1:10,000**

Client:
Melton Mowbray Borough Council





Project:
Melton Borough Biodiversity & Geodiversity Study

Title:
Waltham on the Wolds C Map




Office: 4594	Project No: A092370-3	Figure No: C27
------------------------	---------------------------------	--------------------------

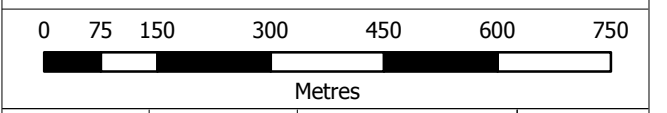


Legend

-  MBC Boundary
-  SUE Boundary
-  Preferred Small Site Options
-  Wildlife Corridor

Value Assessment

-  Sites of higher ecological value
-  Sites of moderate ecological value
-  Sites of lower ecological value



Created: AD	Checked: VT	Date: 04.10.2016	Version: V2.
----------------	----------------	---------------------	-----------------

Contains Ordnance Survey data © Crown Copyright and database right 2012. All rights reserved.



Sheet Size: **A3** Scale of Original: **1:10,000**

Client:
Melton Mowbray Borough Council

Project:
Melton Borough Biodiversity & Geodiversity Study

Title:
Wymondham C Map

Office: 4594	Project No: A092370-3	Figure No: C28
------------------------	---------------------------------	--------------------------