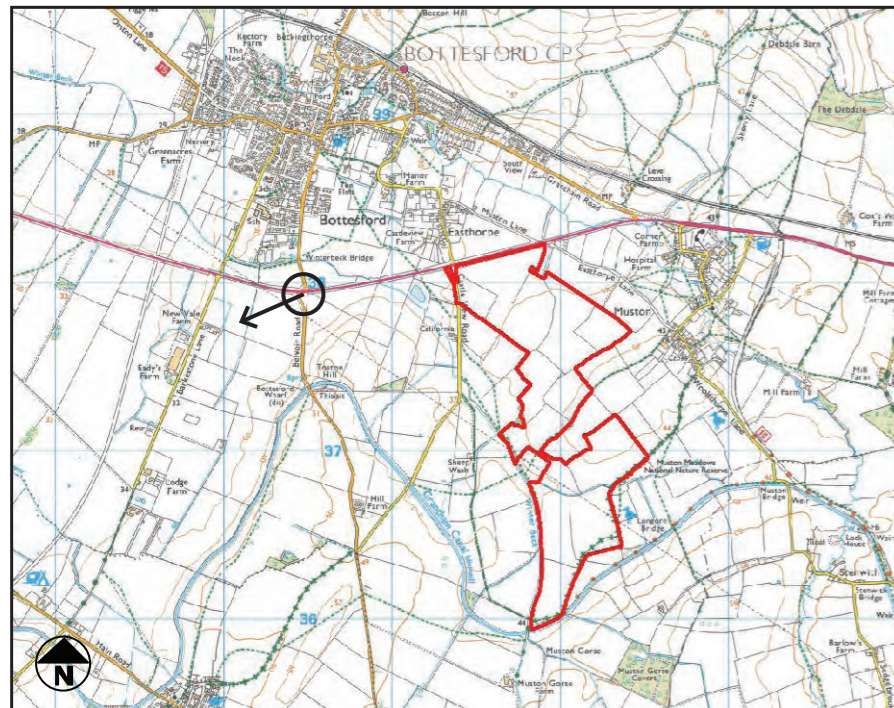




CUMULATIVE ASSESSMENT VIEWPOINT 9D
From Bottesford Bypass (A52)



KEY

- Proposed site
- Jericho Lane
- Lodge Farm
- Land South Of The A1 Foston By-Pass
- Land South of the Railway Line & East of Station Road

All indicated extents of cumulative solar developments are approximate

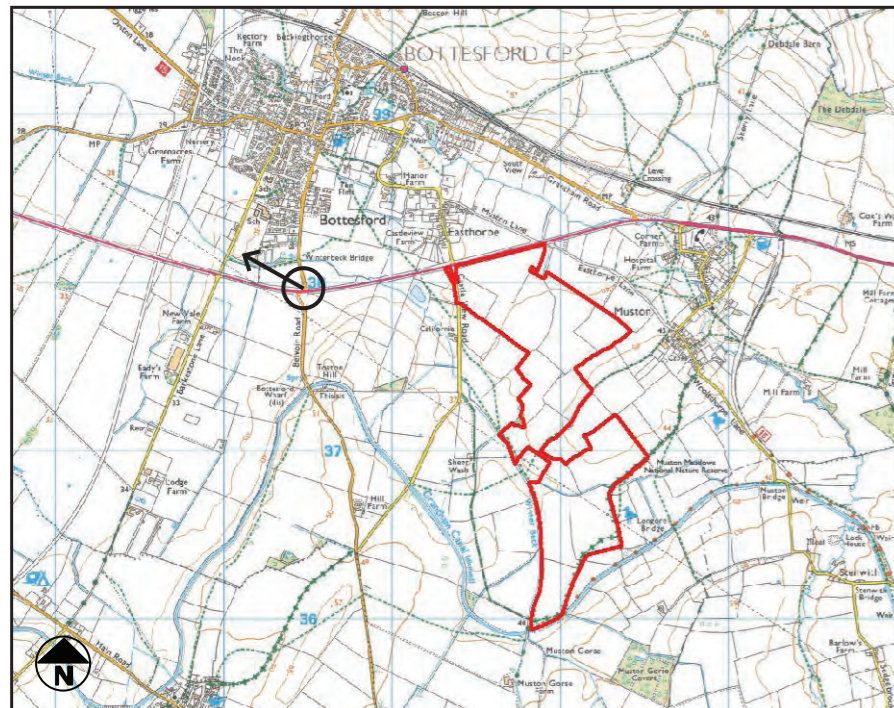


Camera make & model - Canon EOS 5D, FFS Viewpoint height (AOD) - 32m
 Date & time of photograph - 11/10/2022 @ 14:04 Distance from site - 860m
 OS grid reference - 480460, 337959





CUMULATIVE ASSESSMENT VIEWPOINT 9E
From Bottesford Bypass (A52)



KEY

- Proposed site
- Jericho Lane
- Lodge Farm
- Land South Of The A1 Foston By-Pass
- Land South of the Railway Line & East of Station Road

All indicated extents of cumulative solar developments are approximate



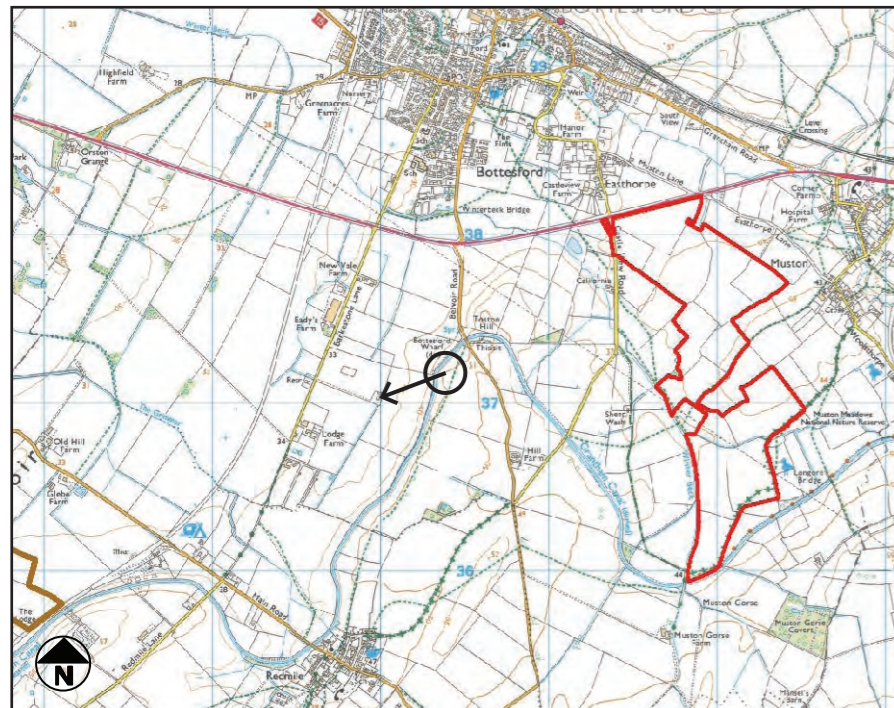
Camera make & model - Canon EOS 5D, FFS Viewpoint height (AOD) - 32m
 Date & time of photograph - 11/10/2022 @ 14:04 Distance from site - 860m
 OS grid reference - 480460, 337959










CUMULATIVE ASSESSMENT VIEWPOINT 10A

From PRow footpath G5/1



KEY

-  Proposed site
-  Jericho Lane
-  Lodge Farm
-  Land South Of The A1 Foston By-Pass
-  Land South of the Railway Line & East of Station Road

All indicated extents of cumulative solar developments are approximate



Camera make & model - Canon EOS 5D, FFS
 Date & time of photograph - 11/10/2022 @ 14:23
 OS grid reference - 480382, 337180
 Viewpoint height (AOD) - 49m
 Distance from site - 1215m

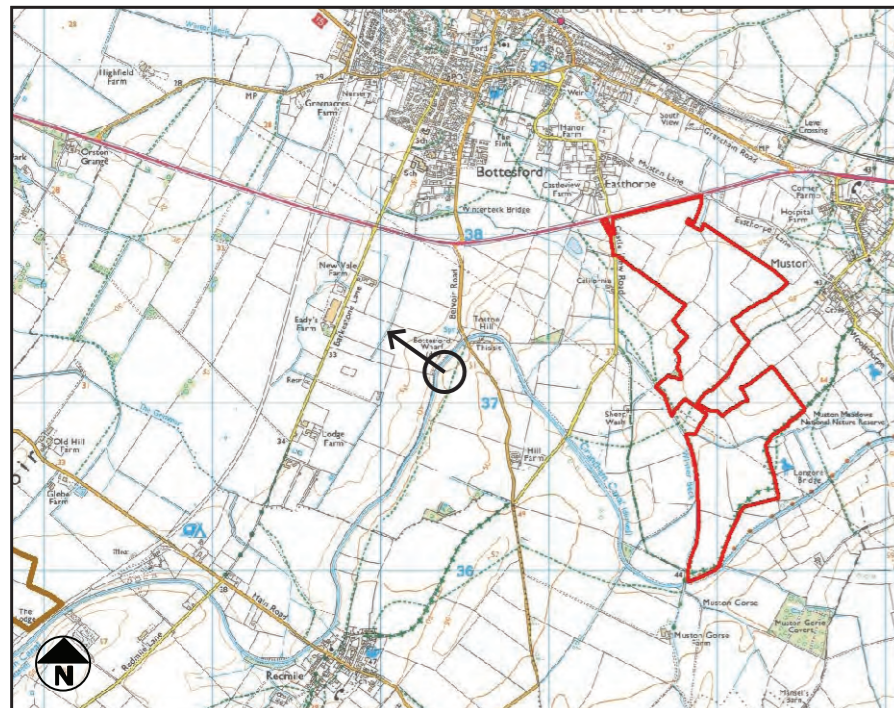









Eady's Farm

CUMULATIVE ASSESSMENT VIEWPOINT 10B

From PRow footpath G5/1



KEY


-  Proposed site
-  Jericho Lane
-  Lodge Farm
-  Land South Of The A1 Foston By-Pass
-  Land South of the Railway Line & East of Station Road

All indicated extents of cumulative solar developments are approximate



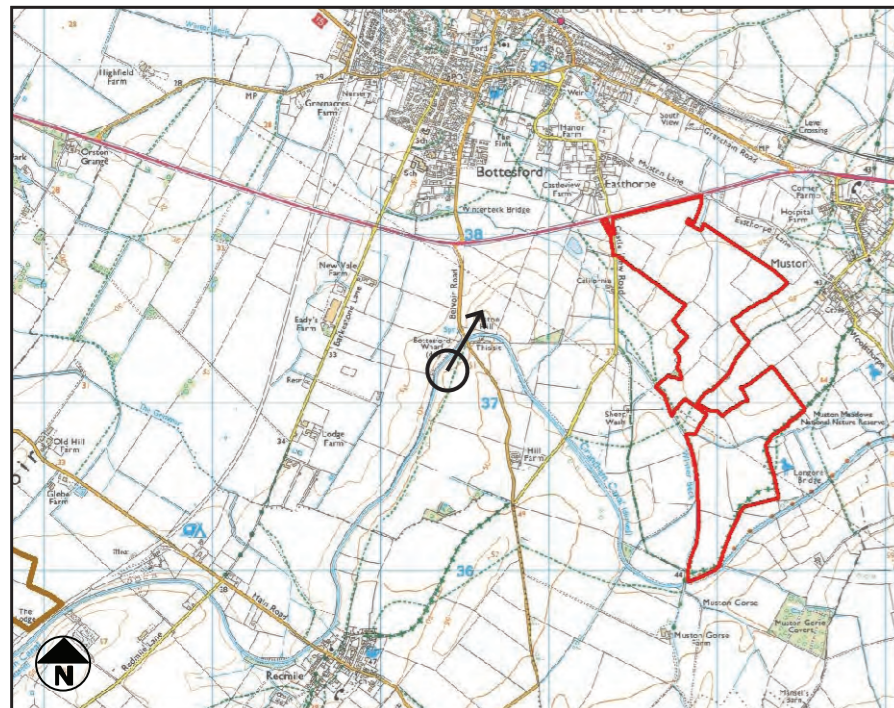
Camera make & model - Canon EOS 5D, FFS
 Date & time of photograph - 11/10/2022 @ 14:23
 OS grid reference - 480382, 337180
 Viewpoint height (AOD) - 49m
 Distance from site - 1215m










CUMULATIVE ASSESSMENT VIEWPOINT 10C

From PRow footpath G5/1



KEY

-  Proposed site
-  Jericho Lane
-  Lodge Farm
-  Land South Of The A1 Foston By-Pass
-  Land South of the Railway Line & East of Station Road

All indicated extents of cumulative solar developments are approximate



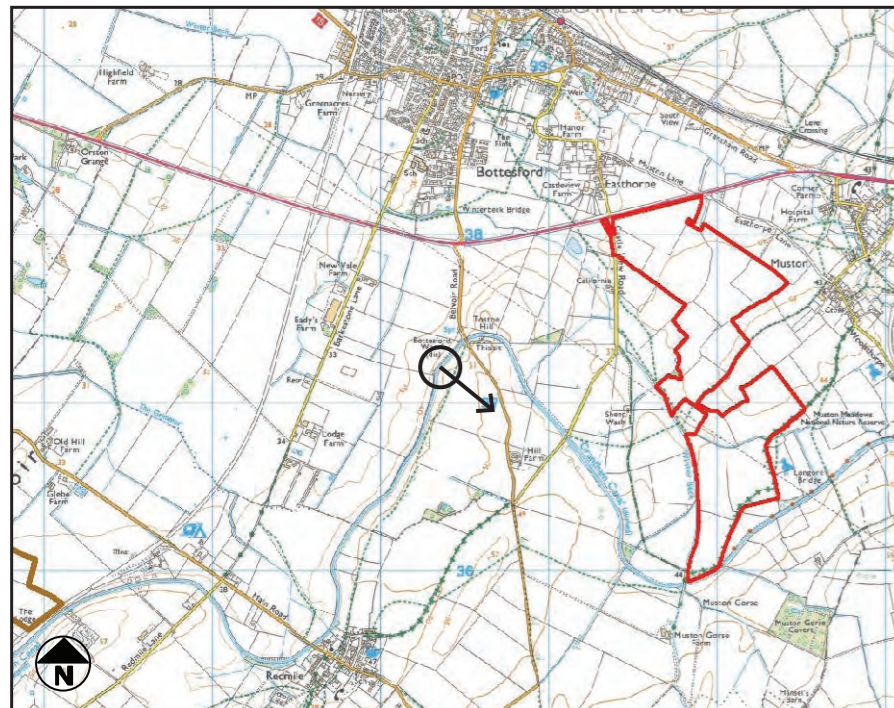
Camera make & model - Canon EOS 5D, FFS
 Date & time of photograph - 11/10/2022 @ 14:23
 OS grid reference - 480382, 337180
 Viewpoint height (AOD) - 49m
 Distance from site - 1215m










CUMULATIVE ASSESSMENT VIEWPOINT 10D


From PRow footpath G5/1



KEY

-  Proposed site
-  Jericho Lane
-  Lodge Farm
-  Land South Of The A1 Foston By-Pass
-  Land South of the Railway Line & East of Station Road

All indicated extents of cumulative solar developments are approximate

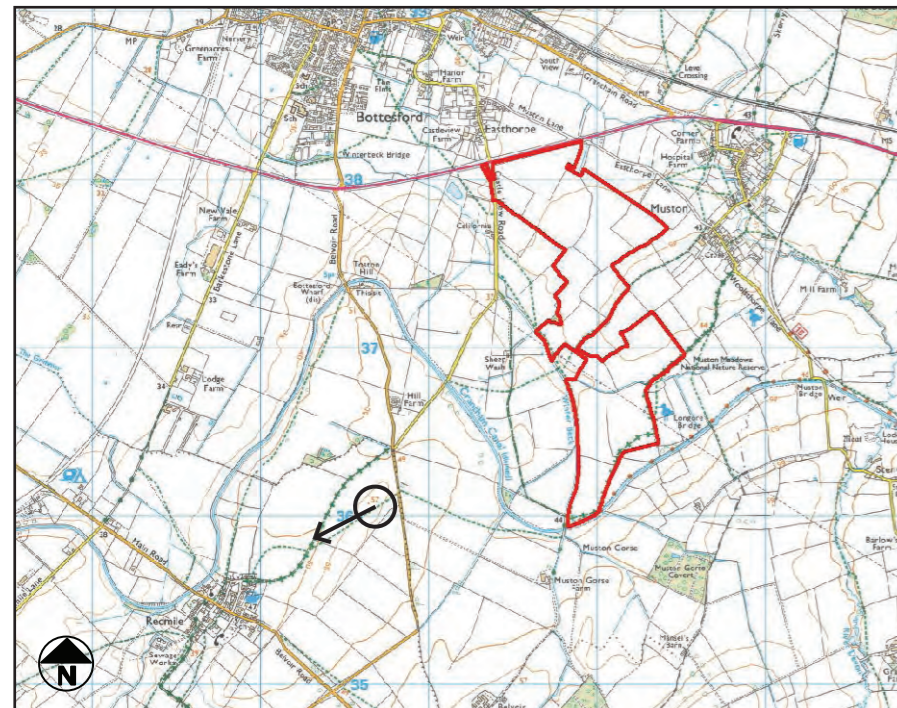


Camera make & model - Canon EOS 5D, FFS
 Date & time of photograph - 11/10/2022 @ 14:23
 OS grid reference - 480382, 337180
 Viewpoint height (AOD) - 49m
 Distance from site - 1215m








CUMULATIVE ASSESSMENT VIEWPOINT 11A

Sequential view from PRow footpath G2/2



KEY

-  Proposed site
-  Jericho Lane
-  Lodge Farm
-  Land South Of The A1 Foston By-Pass
-  Land South of the Railway Line & East of Station Road

All indicated extents of cumulative solar developments are approximate

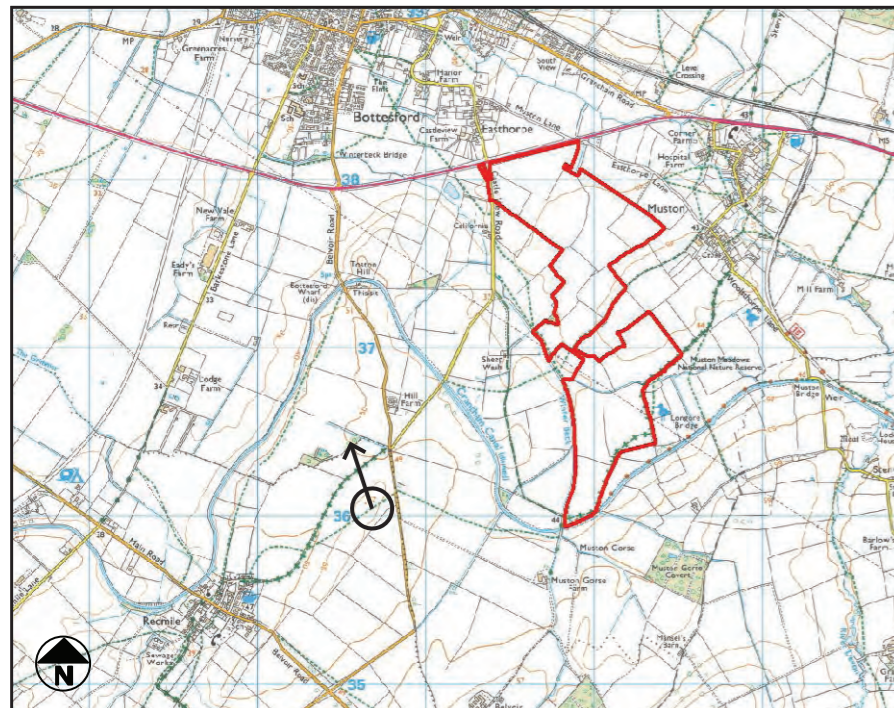


Camera make & model - Canon EOS 5D, FFS
 Date & time of photograph - 11/10/2022 @ 15:59
 OS grid reference - 480667, 336048
 Viewpoint height (AOD) - 55m
 Distance from site - 1160m








CUMULATIVE ASSESSMENT VIEWPOINT 11B

Sequential view from PRow footpath G2/2



KEY

-  Proposed site
-  Jericho Lane
-  Lodge Farm
-  Land South Of The A1 Foston By-Pass
-  Land South of the Railway Line & East of Station Road

All indicated extents of cumulative solar developments are approximate

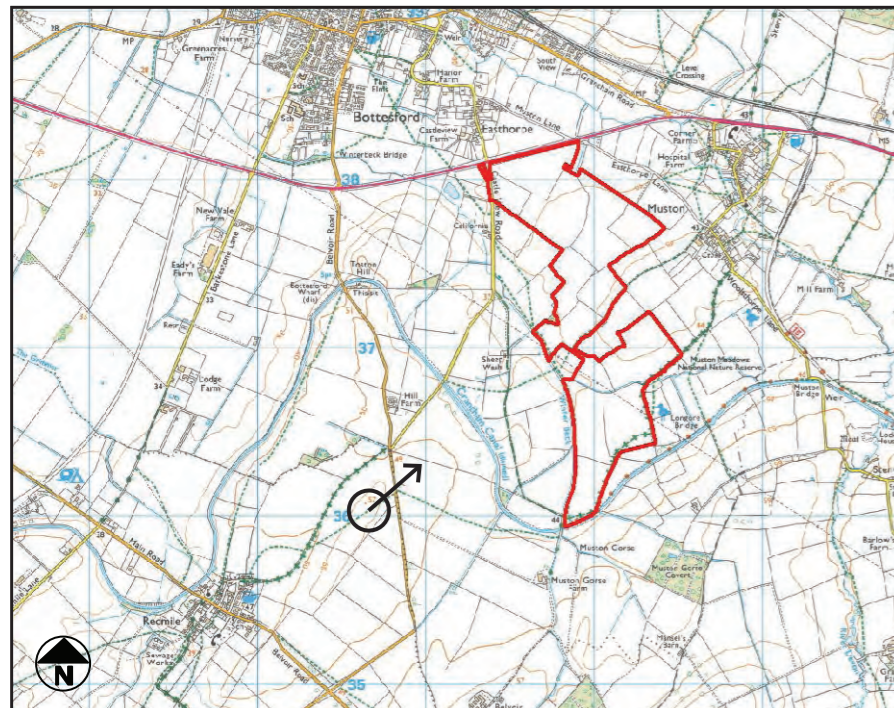


Camera make & model - Canon EOS 5D, FFS
 Date & time of photograph - 11/10/2022 @ 15:59
 OS grid reference - 480667, 336048
 Viewpoint height (AOD) - 55m
 Distance from site - 1160m



CUMULATIVE ASSESSMENT VIEWPOINT 11C

Sequential view from PRoW footpath G2/2



KEY

- Proposed site
- Jericho Lane
- Lodge Farm
- Land South Of The A1 Foston By-Pass
- Land South of the Railway Line & East of Station Road

All indicated extents of cumulative solar developments are approximate



Camera make & model - Canon EOS 5D, FFS
 Date & time of photograph - 11/10/2022 @ 15:59
 OS grid reference - 480667, 336048
 Viewpoint height (AOD) - 55m
 Distance from site - 1160m

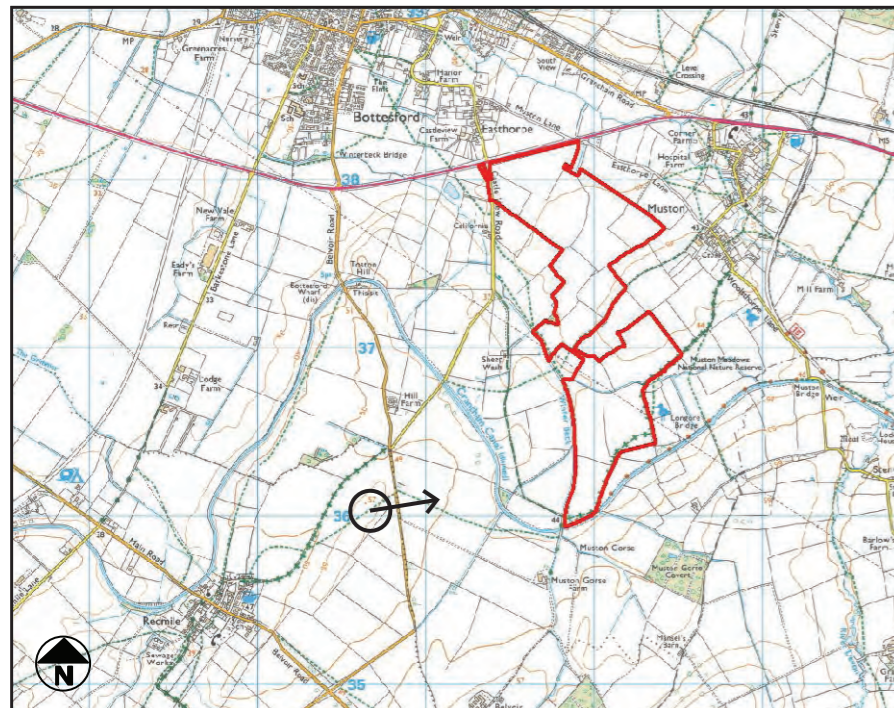









PRoW footpath G2/2

CUMULATIVE ASSESSMENT VIEWPOINT 11D

Sequential view from PRoW footpath G2/2



KEY

-  Proposed site
-  Jericho Lane
-  Lodge Farm
-  Land South Of The A1 Foston By-Pass
-  Land South of the Railway Line & East of Station Road

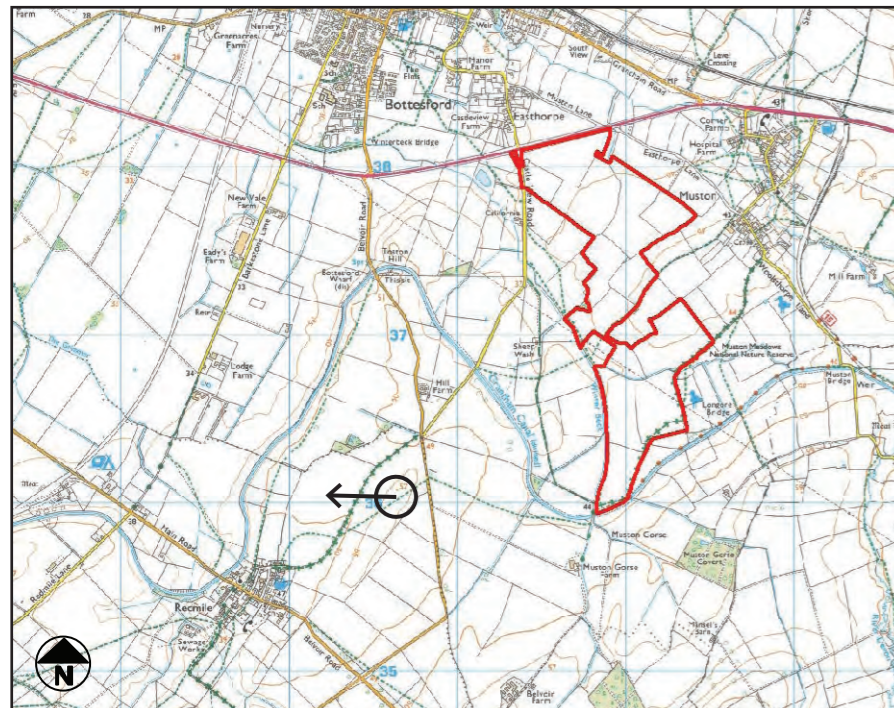
All indicated extents of cumulative solar developments are approximate








Camera make & model - Canon EOS 5D, FFS
 Date & time of photograph - 11/10/2022 @ 15:59
 OS grid reference - 480667, 336048
 Viewpoint height (AOD) - 55m
 Distance from site - 1160m



CUMULATIVE ASSESSMENT VIEWPOINT 12A
 (LVIA Viewpoint 11): Sequential view from PRoW footpath G2



KEY

-  Proposed site
-  Jericho Lane
-  Lodge Farm
-  Land South Of The A1 Foston By-Pass
-  Land South of the Railway Line & East of Station Road

All indicated extents of cumulative solar developments are approximate

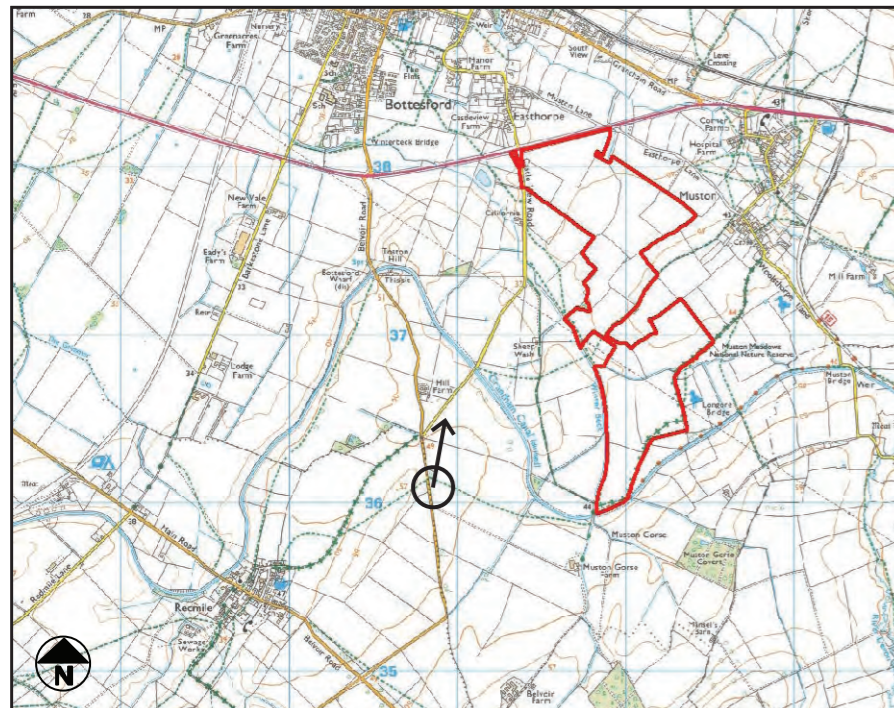


Camera make & model - Canon EOS 5D, FFS Viewpoint height (AOD) - 54m
 Date & time of photograph - 11/10/2022 @ 15:53 Distance from site - 975m
 OS grid reference - 480858, 336124





CUMULATIVE ASSESSMENT VIEWPOINT 12B
 (LVIA Viewpoint 11): Sequential view from PRow footpath G2



KEY

- Proposed site
- Jericho Lane
- Lodge Farm
- Land South Of The A1 Foston By-Pass
- Land South of the Railway Line & East of Station Road

All indicated extents of cumulative solar developments are approximate

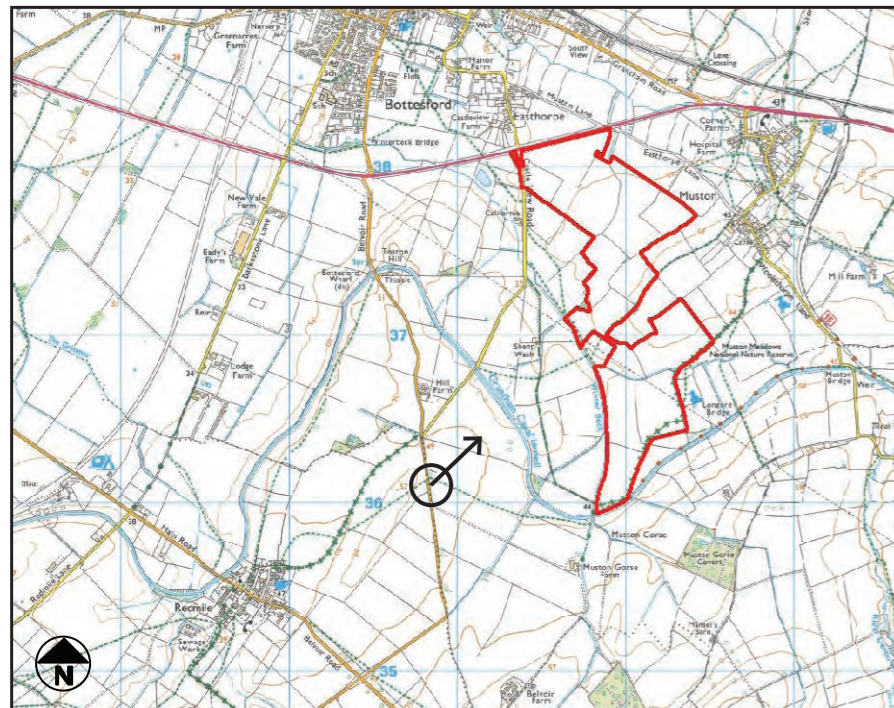


Camera make & model - Canon EOS 5D, FFS Viewpoint height (AOD) - 54m
 Date & time of photograph - 11/10/2022 @ 15:53 Distance from site - 975m
 OS grid reference - 480858, 336124










CUMULATIVE ASSESSMENT VIEWPOINT 12C
 (LVIA Viewpoint 11): Sequential view from PRow footpath G2



KEY

-  Proposed site
-  Jericho Lane
-  Lodge Farm
-  Land South Of The A1 Foston By-Pass
-  Land South of the Railway Line & East of Station Road

All indicated extents of cumulative solar developments are approximate



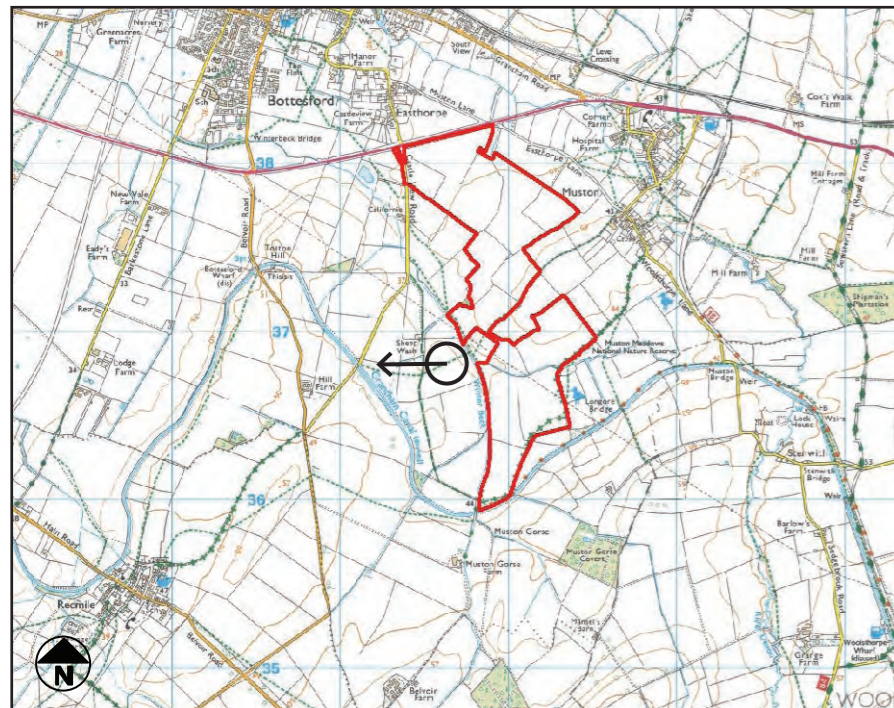
Camera make & model - Canon EOS 5D, FFS Viewpoint height (AOD) - 54m
 Date & time of photograph - 11/10/2022 @ 15:53 Distance from site - 975m
 OS grid reference - 480858, 336124





CUMULATIVE ASSESSMENT VIEWPOINT 13A

From PRow footpath F82/2



KEY

- Proposed site
- Jericho Lane
- Lodge Farm
- Land South Of The A1 Foston By-Pass
- Land South of the Railway Line & East of Station Road

All indicated extents of cumulative solar developments are approximate



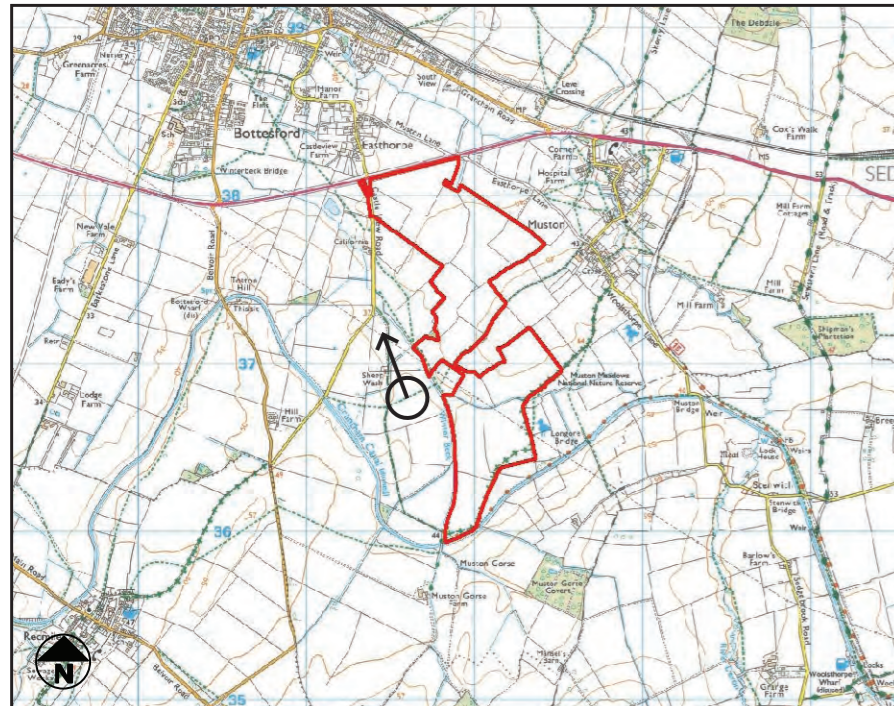
Camera make & model - Canon EOS 5D, FFS
 Date & time of photograph - 11/10/2022 @ 15:33
 OS grid reference - 481615, 336804
 Viewpoint height (AOD) - 43m
 Distance from site - 165m










CUMULATIVE ASSESSMENT VIEWPOINT 13B

From PRoW footpath F82/2



KEY

-  Proposed site
-  Jericho Lane
-  Lodge Farm
-  Land South Of The A1 Foston By-Pass
-  Land South of the Railway Line & East of Station Road

All indicated extents of cumulative solar developments are approximate

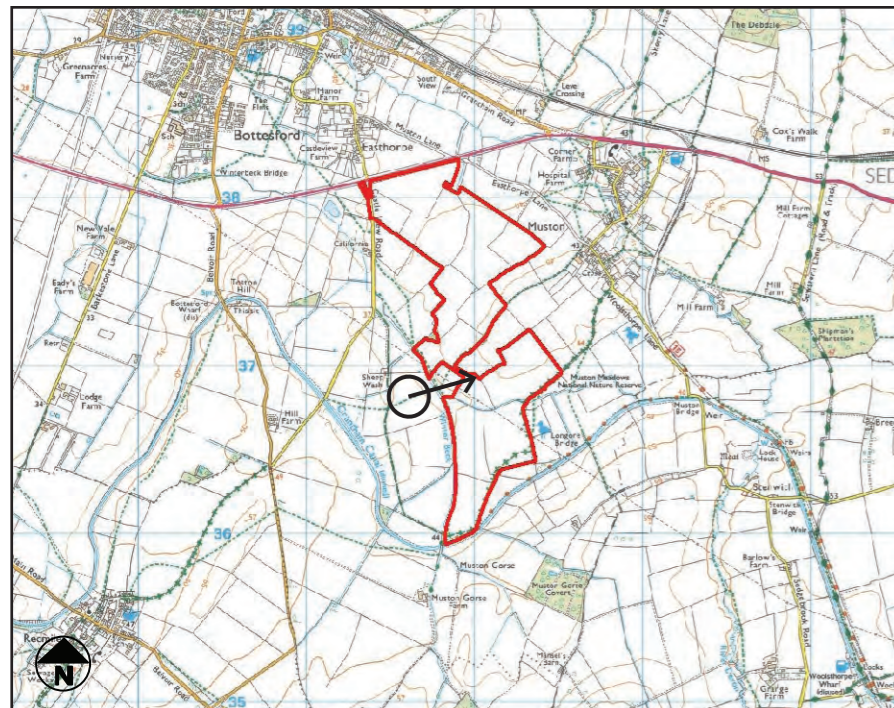


Camera make & model - Canon EOS 5D, FFS
 Date & time of photograph - 11/10/2022 @ 15:33
 OS grid reference - 481615, 336804
 Viewpoint height (AOD) - 43m
 Distance from site - 165m



CUMULATIVE ASSESSMENT VIEWPOINT 13C

From PRoW footpath F82/2



KEY


- Proposed site
- Jericho Lane
- Lodge Farm
- Land South Of The A1 Foston By-Pass
- Land South of the Railway Line & East of Station Road

All indicated extents of cumulative solar developments are approximate



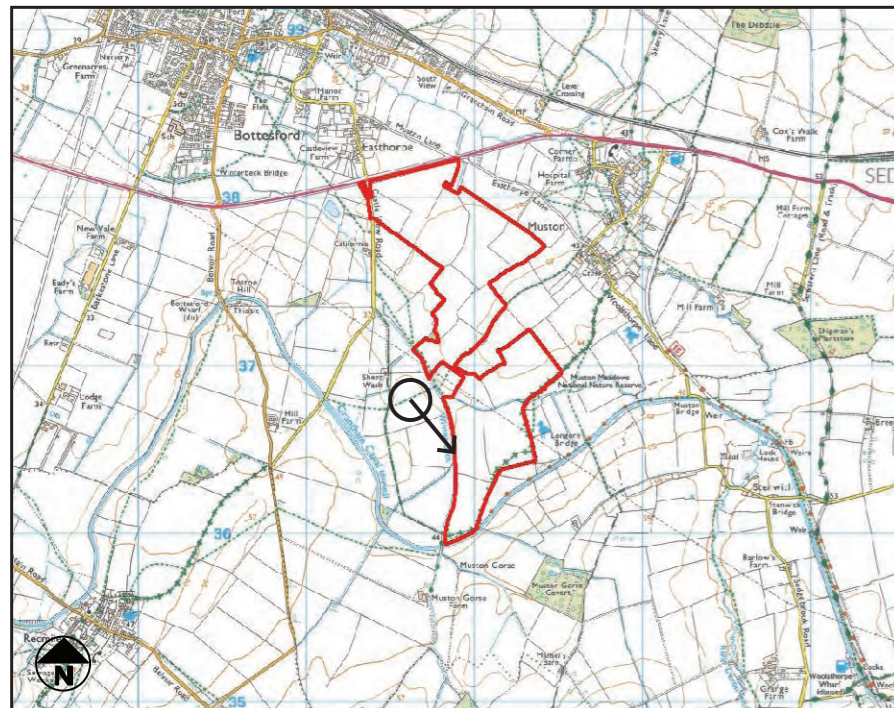
Camera make & model - Canon EOS 5D, FFS
 Date & time of photograph - 11/10/2022 @ 15:33
 OS grid reference - 481615, 336804
 Viewpoint height (AOD) - 43m
 Distance from site - 165m










CUMULATIVE ASSESSMENT VIEWPOINT 13D

From PRow footpath F82/2



KEY

-  Proposed site
-  Jericho Lane
-  Lodge Farm
-  Land South Of The A1 Foston By-Pass
-  Land South of the Railway Line & East of Station Road

All indicated extents of cumulative solar developments are approximate



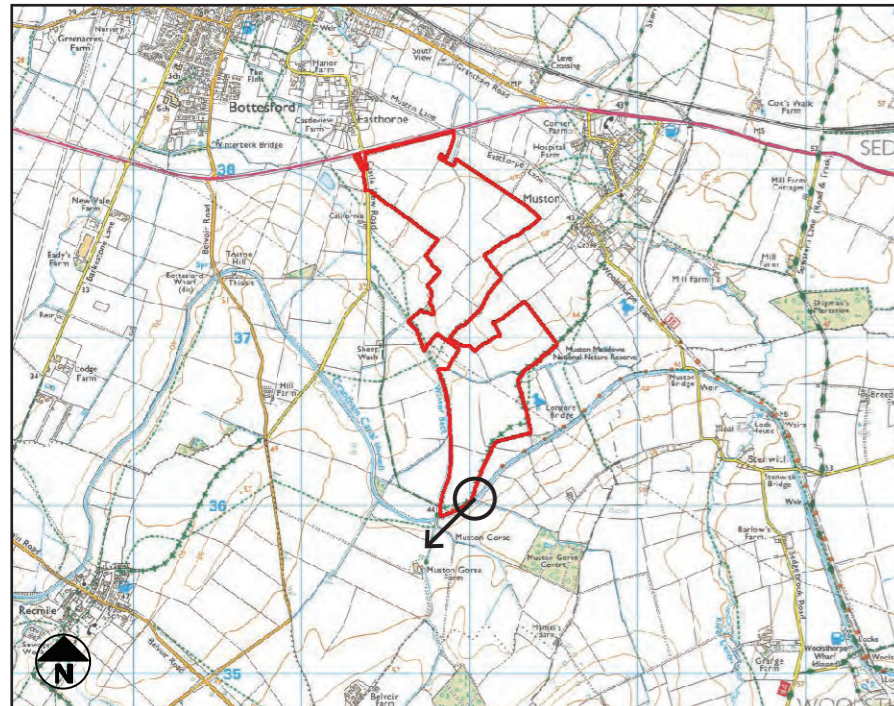
Camera make & model - Canon EOS 5D, FFS
 Date & time of photograph - 11/10/2022 @ 15:33
 OS grid reference - 481615, 336804
 Viewpoint height (AOD) - 43m
 Distance from site - 165m





Grantham Canal Cycle Route

CUMULATIVE ASSESSMENT VIEWPOINT 14A
 Sequential view from Grantham Canal traffic free cycle route



KEY

- Proposed site
- Jericho Lane
- Lodge Farm
- Land South Of The A1 Foston By-Pass
- Land South of the Railway Line & East of Station Road

All indicated extents of cumulative solar developments are approximate

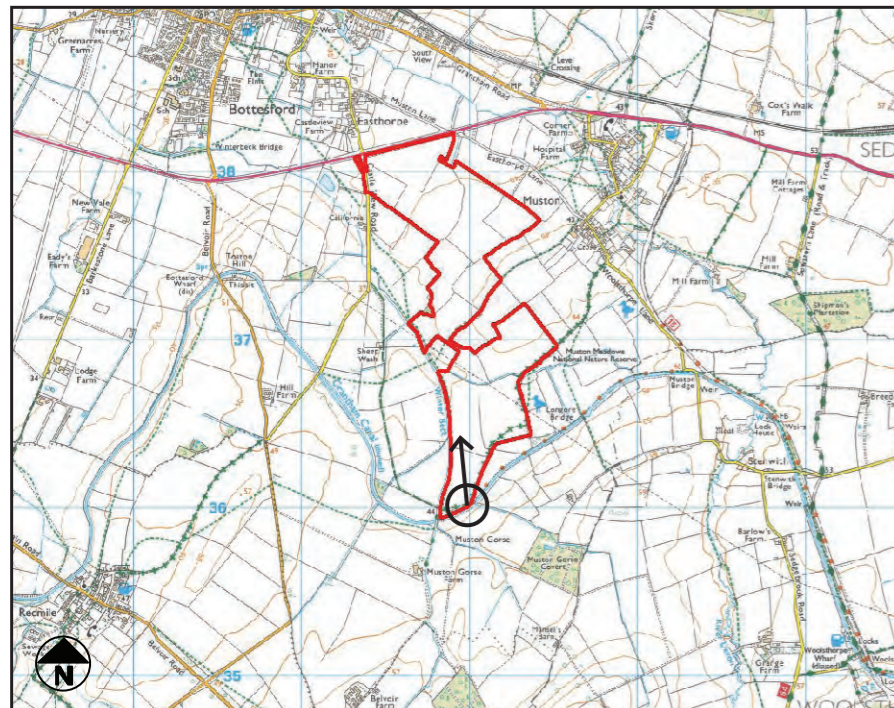


Camera make & model - Canon EOS 5D, FFS Viewpoint height (AOD) - 45m
 Date & time of photograph - 11/10/2022 @ 15:07 Distance from site - 0m
 OS grid reference - 482001, 336024










CUMULATIVE ASSESSMENT VIEWPOINT 14B
 Sequential view from Grantham Canal traffic free cycle route



KEY

-  Proposed site
-  Jericho Lane
-  Lodge Farm
-  Land South Of The A1 Foston By-Pass
-  Land South of the Railway Line & East of Station Road

All indicated extents of cumulative solar developments are approximate

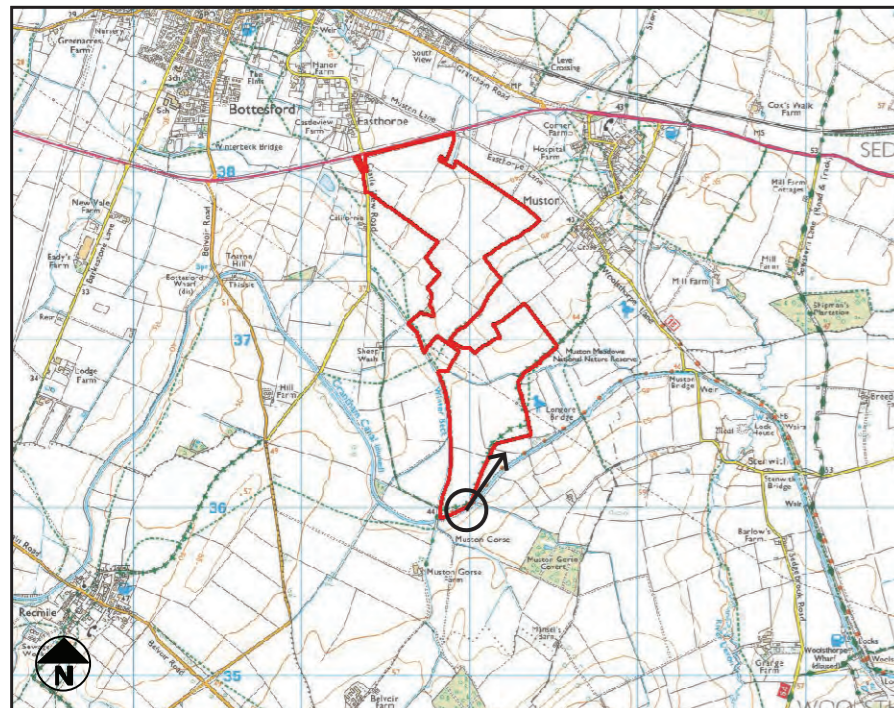


Camera make & model - Canon EOS 5D, FFS Viewpoint height (AOD) - 45m
 Date & time of photograph - 11/10/2022 @ 15:07 Distance from site - 0m
 OS grid reference - 482001, 336024










CUMULATIVE ASSESSMENT VIEWPOINT 14C
 Sequential view from Grantham Canal traffic free cycle route



KEY

-  Proposed site
-  Jericho Lane
-  Lodge Farm
-  Land South Of The A1 Foston By-Pass
-  Land South of the Railway Line & East of Station Road

All indicated extents of cumulative solar developments are approximate



Camera make & model - Canon EOS 5D, FFS Viewpoint height (AOD) - 45m
 Date & time of photograph - 11/10/2022 @ 15:07 Distance from site - 0m
 OS grid reference - 482001, 336024

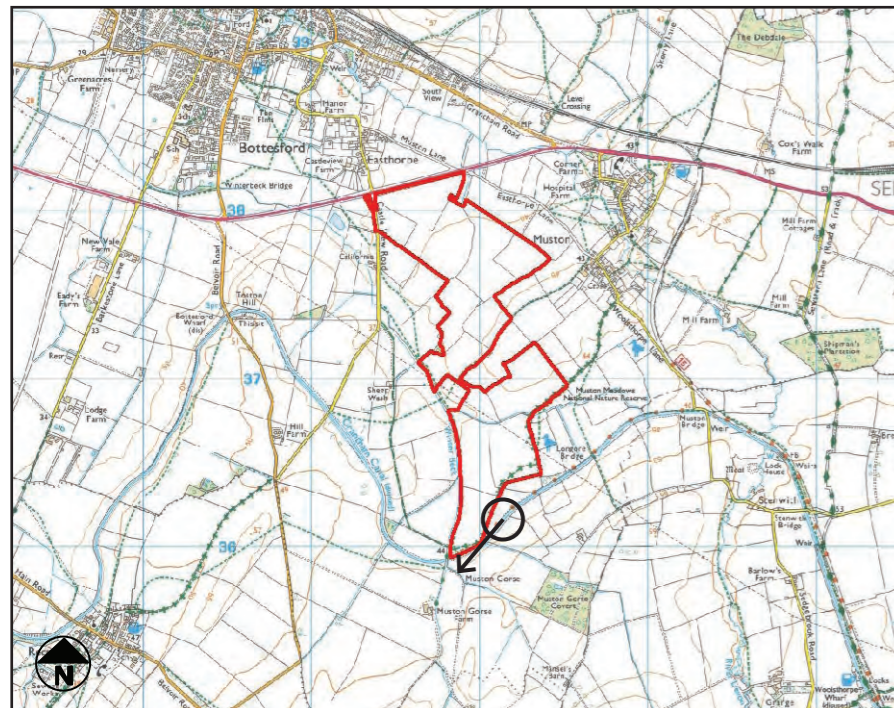









Grantham Canal Cycle Route

CUMULATIVE ASSESSMENT VIEWPOINT 15A

Sequential view from Grantham Canal traffic free cycle route



KEY

-  Proposed site
-  Jericho Lane
-  Lodge Farm
-  Land South Of The A1 Foston By-Pass
-  Land South of the Railway Line & East of Station Road

All indicated extents of cumulative solar developments are approximate

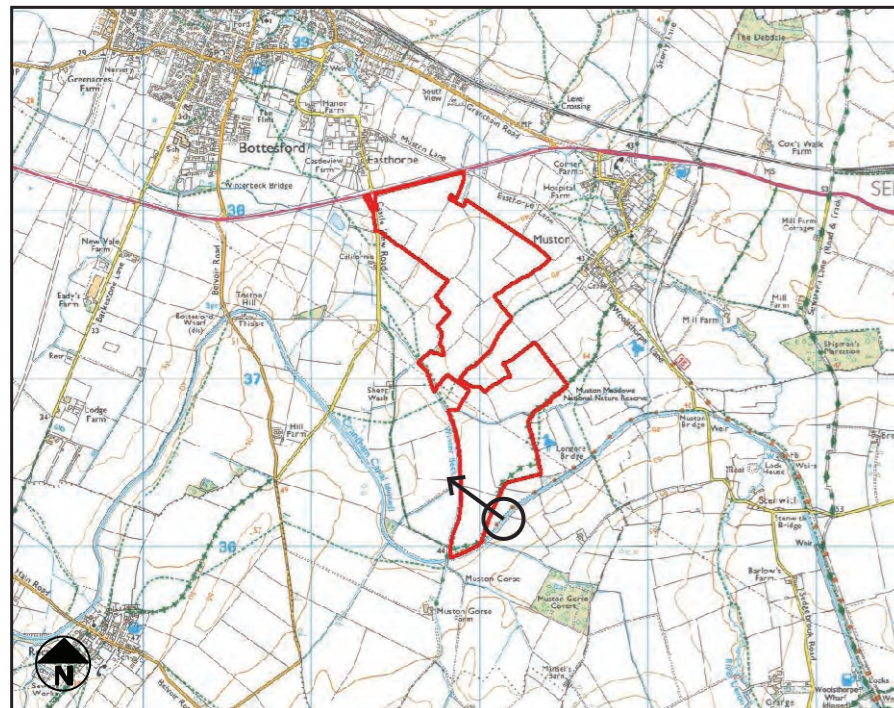


Camera make & model - Canon EOS 5D, FFS Viewpoint height (AOD) - 45m
 Date & time of photograph - 11/10/2022 @ 15:12 Distance from site - 80m
 OS grid reference - 482137, 336173










CUMULATIVE ASSESSMENT VIEWPOINT 15B
 Sequential view from Grantham Canal traffic free cycle route



KEY

-  Proposed site
-  Jericho Lane
-  Lodge Farm
-  Land South Of The A1 Foston By-Pass
-  Land South of the Railway Line & East of Station Road

All indicated extents of cumulative solar developments are approximate

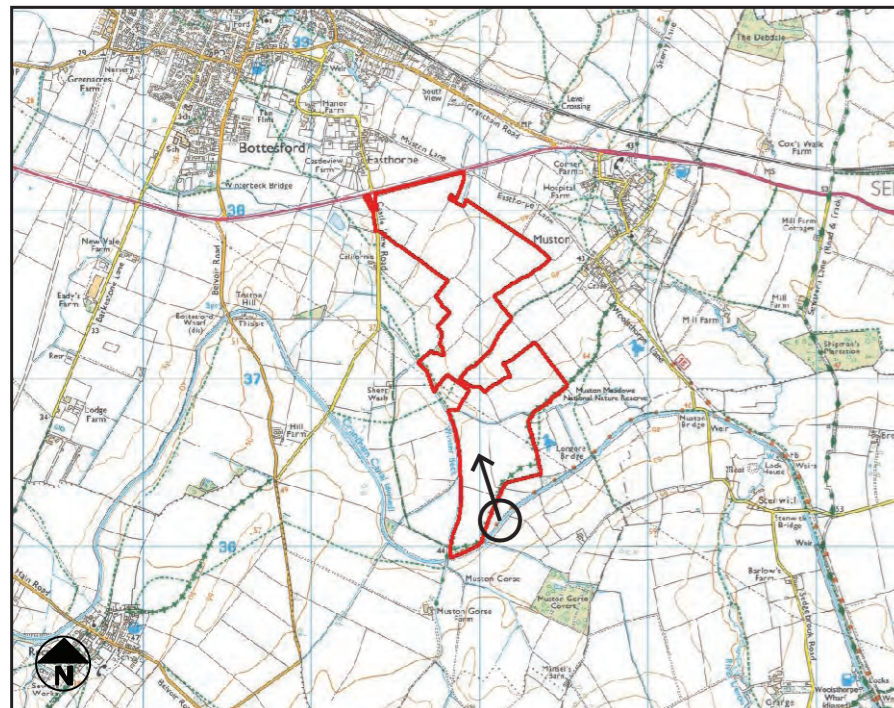


Camera make & model - Canon EOS 5D, FFS Viewpoint height (AOD) - 45m
 Date & time of photograph - 11/10/2022 @ 15:12 Distance from site - 80m
 OS grid reference - 482137, 336173










CUMULATIVE ASSESSMENT VIEWPOINT 15C
 Sequential view from Grantham Canal traffic free cycle route



KEY

-  Proposed site
-  Jericho Lane
-  Lodge Farm
-  Land South Of The A1 Foston By-Pass
-  Land South of the Railway Line & East of Station Road

All indicated extents of cumulative solar developments are approximate



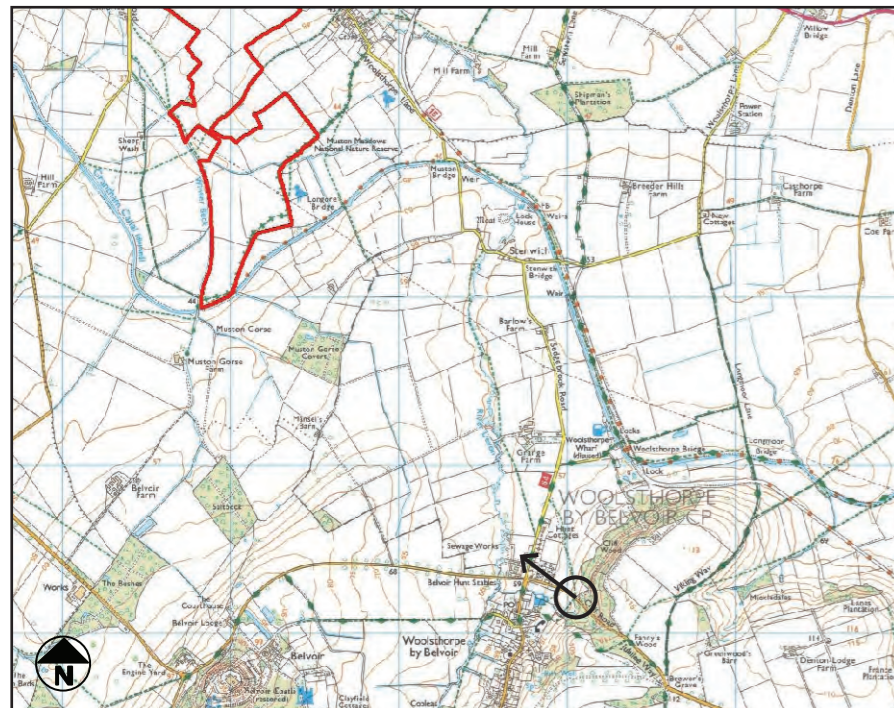
Camera make & model - Canon EOS 5D, FFS Viewpoint height (AOD) - 45m
 Date & time of photograph - 11/10/2022 @ 15:12 Distance from site - 80m
 OS grid reference - 482137, 336173










CUMULATIVE ASSESSMENT VIEWPOINT 16A

(LVIA Viewpoint 8): From footpath Wool 9/1



KEY

-  Proposed site
-  Jericho Lane
-  Lodge Farm
-  Land South Of The A1 Foston By-Pass
-  Land South of the Railway Line & East of Station Road

All indicated extents of cumulative solar developments are approximate



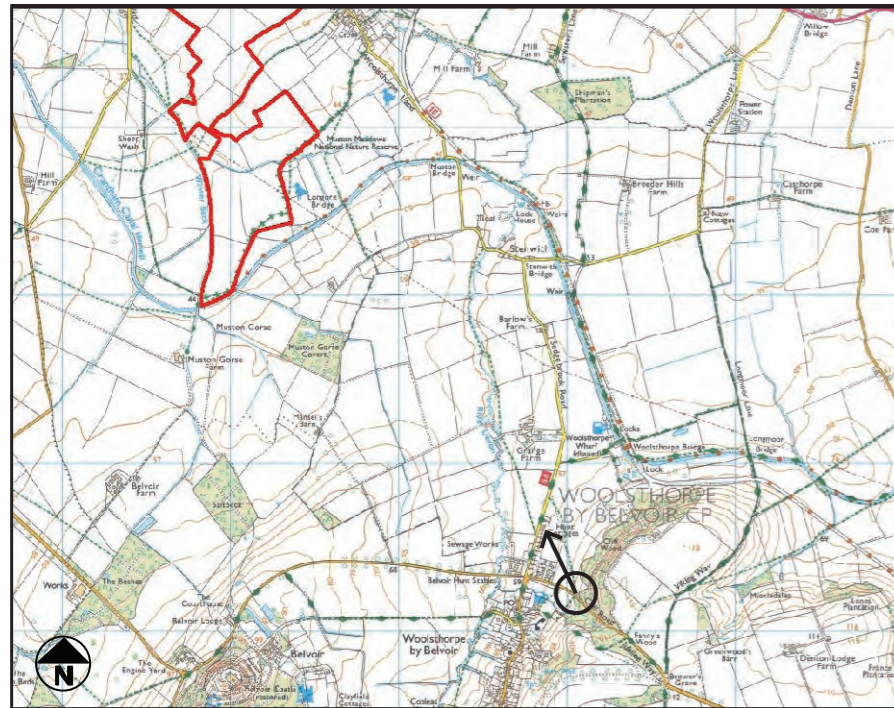
Camera make & model - Canon EOS 5D, FFS Viewpoint height (AOD) - 78m
 Date & time of photograph - 06/03/2022 @ 15:27 Distance from site - 2720m
 OS grid reference - 484049, 334228










CUMULATIVE ASSESSMENT VIEWPOINT 16B

(LVIA Viewpoint 8): From footpath Wool 9/1



KEY

-  Proposed site
-  Jericho Lane
-  Lodge Farm
-  Land South Of The A1 Foston By-Pass
-  Land South of the Railway Line & East of Station Road

All indicated extents of cumulative solar developments are approximate



Camera make & model - Canon EOS 5D, FFS Viewpoint height (AOD) - 78m
 Date & time of photograph - 06/03/2022 @ 15:27 Distance from site - 2720m
 OS grid reference - 484049, 334228

Town & Country Planning Act 1990 (as amended)
Planning and Compulsory Purchase Act 2004

Cirencester

Pegasus House, Querns Business Centre,
Whitworth Road, Cirencester, GL7 1RT

T 01285 641717

E Cirencester@pegasusgroup.co.uk

Offices throughout the UK & Ireland

Expertly Done.

DESIGN | ECONOMICS | ENVIRONMENT | HERITAGE | LAND & PROPERTY | PLANNING | TRANSPORT & INFRASTRUCTURE



All paper sourced from sustainably managed forests

Pegasus Group is a trading name of Pegasus Planning Group Limited (07277000) registered in England and Wales.

Registered office: Querns Business Centre, Whitworth Road, Cirencester, Gloucestershire, GL7 1RT
We are ISO certified 9001, 14001, 45001



[Pegasus_Group](#)



[pegasusgroup](#)



[Pegasus_Group](#)

PEGASUSGROUP.CO.UK