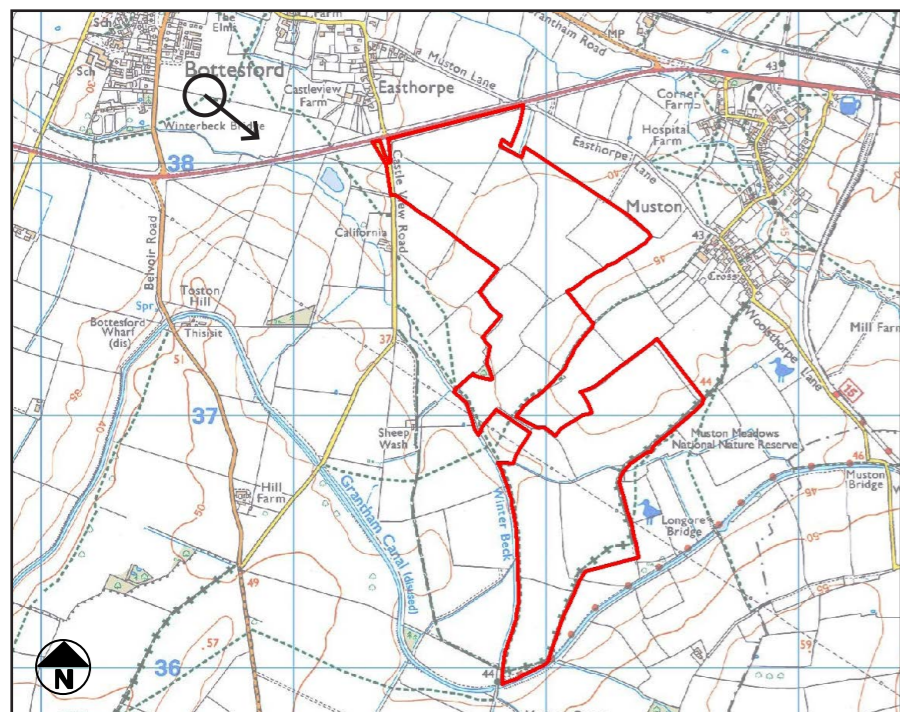


Approximate extent of Site




### CONTEXT BASELINE VIEWPOINT 14

From footpath F71/2, looking south east



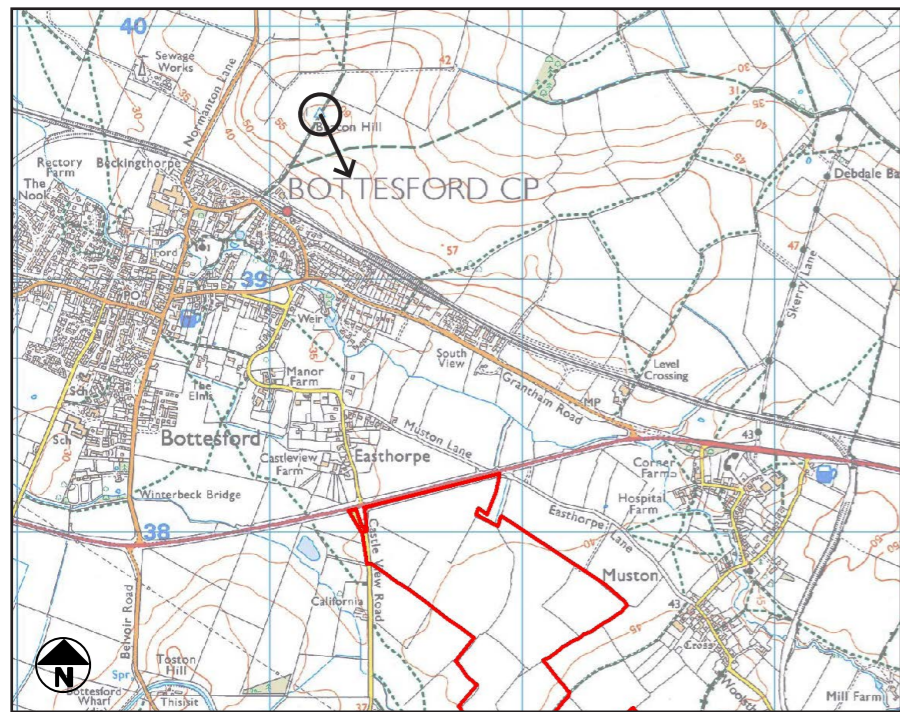
Copyright Pegasus Planning Group Ltd. © Crown copyright and database rights 2020 Ordnance Survey 0100031673. Emapsite Licence number 0100031673.





### CONTEXT BASELINE VIEWPOINT 15

From bridleway F86a/2, Beacon Hill, looking south east



Copyright Pegasus Planning Group Ltd. © Crown copyright and database rights 2020 Ordnance Survey 0100031673. Emapsite Licence number 0100031673.

