



FRISBY ON THE WREAKE NEIGHBOURHOOD PLAN

APPENDIX G: Land Registry Data (1995 to 2014)

This data is sourced from Land Registry's Price Paid Data which tracks the residential property sales in England and Wales that are sold for full market value and submitted to them for registration.

Price Paid Data excludes:

sales that have not been lodged with Land Registry.

sales that were not for full market value. By this we mean, the sale of part of a property, a share of a property or the sale of a property at a discount. For examples a transfer between parties on divorce

transfers, conveyances, assignments or leases at a premium with nominal rent which are:

- 'Right to buy' sales at a discount

- subject to a lease

- subject to an existing mortgage

- to effect the sale of a share in a property

- by way of a gift

- under a compulsory purchase order

- under a court order

- to Trustees appointed under Deed of appointment

Vesting Deeds Transmissions or Assents of more than one property

leases for seven years or less

The UK Data Service Census Support postcode data selector (<http://census.edina.ac.uk/pds.html>) was used to create a postcode to parish look up table (directory version Nov 2014) and the associated data was extracted from the price paid data report builder (<http://landregistry.data.gov.uk/app/ppd>) on 26.1.16.

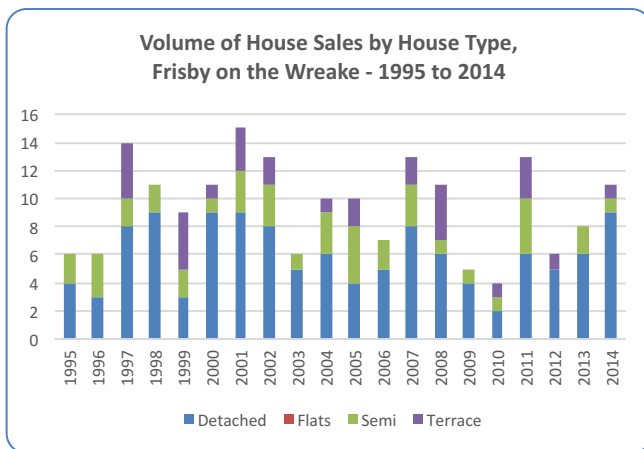
Data produced by Land Registry © Crown copyright 2016

Pivot tables were used to produce thematic tables.

Residential property sales by volume and average price paid										
Frisby on the Wreake - 1995 to 2014										
year	Volume of Sales					Average of price paid				
	Detached	Flats	Semi	Terrace	Grand Total	Detached	Flats	Semi	Terrace	Grand Total
1995	4		2		6	£95,375		£64,500		£85,083
1996	3		3		6	£144,000		£99,833		£121,917
1997	8		2	4	14	£122,588		£132,000	£54,488	£104,475
1998	9		2		11	£146,493		£108,500		£139,585
1999	3		2	4	9	£100,667		£72,975	£46,875	£70,606
2000	9		1	1	11	£147,439		£72,000	£63,000	£132,905
2001	9		3	3	15	£201,700		£90,833	£73,833	£153,953
2002	8		3	2	13	£255,750		£71,033	£112,500	£191,085
2003	5		1		6	£213,290		£195,000		£210,242
2004	6		3	1	10	£360,917		£261,833	£76,000	£302,700
2005	4		4	2	10	£424,799		£209,250	£155,500	£284,720
2006	5		2		7	£202,100		£200,000		£201,500
2007	8		3	2	13	£388,119		£217,000	£116,000	£306,765
2008	6		1	4	11	£349,992		£320,000	£142,500	£271,814
2009	4		1		5	£399,325		£535,000		£426,460
2010	2		1	1	4	£283,750		£78,000	£80,000	£181,375
2011	6		4	3	13	£238,992		£230,625	£197,500	£226,842
2012	5			1	6	£255,700			£173,000	£241,917
2013	6		2		8	£278,167		£209,975		£261,119
2014	9		1	1	11	£350,661		£243,000	£175,000	£324,905
TOTAL	119		41	29	189	£247,493		£170,732	£107,740	£209,397

Data produced by Land Registry © Crown copyright 2016

data extracted from price paid data report builder (<http://landregistry.data.gov.uk/app/ppd>) on 25.1.16

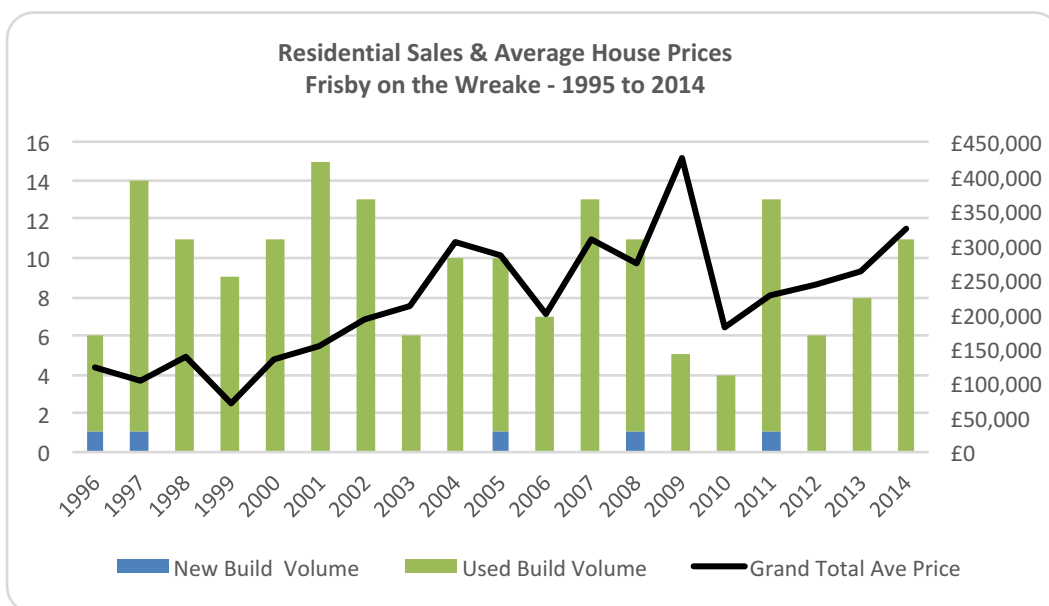


Residential Sales by Build Type - Volume & Average Prices						
Frisby on the Wreake - 1995 to 2014						
Year	New Build		Used Build		Grand Total	
	Volume	Ave Price	Volume	Ave Price	Volume	Ave Price
1995			6	£85,083	6	£85,083
1996	1	£155,000	5	£115,300	6	£121,917
1997	1	£54,500	13	£108,319	14	£104,475
1998			11	£139,585	11	£139,585
1999			9	£70,606	9	£70,606
2000			11	£132,905	11	£132,905
2001			15	£153,953	15	£153,953
2002			13	£191,085	13	£191,085
2003			6	£210,242	6	£210,242
2004			10	£302,700	10	£302,700
2005	1	£248,995	9	£288,689	10	£284,720
2006			7	£201,500	7	£201,500
2007			13	£306,765	13	£306,765
2008	1	£250,000	10	£273,995	11	£271,814
2009			5	£426,460	5	£426,460
2010			4	£181,375	4	£181,375
2011	1	£145,000	12	£233,663	13	£226,842
2012			6	£241,917	6	£241,917
2013			8	£261,119	8	£261,119
2014			11	£324,905	11	£324,905
Grand Total	5	£170,699	184	£210,449	189	£209,397

Data produced by Land Registry © Crown copyright 2016

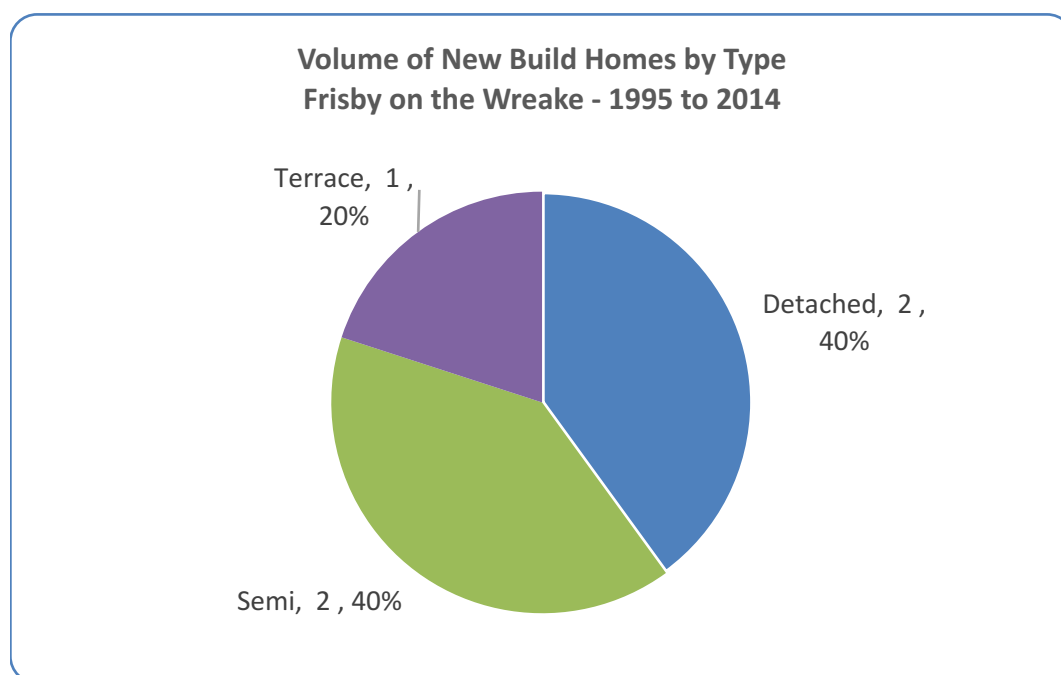
Data extracted from price paid data report builder

(<http://landregistry.data.gov.uk/app/ppd>) on 25.1.16



New Build Residential Sales by Type - Volume					
Frisby on the Wreake - 1995 to 2014					
	Detached	Flats	Semi	Terrace	Grand Total
1995					
1996			1		1
1997				1	1
1998					
1999					
2000					
2001					
2002					
2003					
2004					
2005	1				1
2006					
2007					
2008	1				1
2009					
2010					
2011			1		1
2012					
2013					
2014					
TOTAL	2		2	1	5

Data produced by Land Registry © Crown copyright 2016
data extracted from price paid data report builder (<http://landregistry.data.gov.uk/app/ppd>) on 25.1.16



Count of price_paid - 1995 to 2014 - Frisby on the Wreake

street	Detached	Flats	Semi	Terrace	Grand Total
ASH WAY	7	1		8	
CARRFIELDS LANE	2			2	
CHURCH LANE	3	2		5	
GADDESBY LANE	3			3	
GREAT LANE	20	9		29	
HALL ORCHARD LANE	19	5		24	
HOLLOW LANE	2			2	
MAIN STREET	12	5	15	32	
MILL LANE	12	6	2	20	
OAK WAY	13			13	
ROTHERBY LANE	8			8	
WATER LANE	14	9	12	35	
WELLFIELD LANE	4	4		8	
Grand Total	119	41	29	189	

unique_id	price_paid	deed_date	postcode	property_type
167482B1-04BE-4437-9EC0-FF82BAB1051D	£205,000	31/10/2008	LE14 2NF	D
564E6C7D-405C-40D5-86D3-0F3BE390C8E0	£119,000	19/01/2001	LE14 2NF	D
676EE5A8-663A-4B71-9B88-36DE677443DE	£200,200	21/04/2005	LE14 2NF	D
D65ADD10-F263-4177-B0BE-1A7751FF22D4	£179,950	15/09/2003	LE14 2NF	D
1D20DFCE-1B74-490C-AD9B-988375FCE80E	£175,000	30/06/2006	LE14 2NF	D
73EBD4D2-569E-46DE-8D5C-ABA7AED5F577	£160,000	10/09/2003	LE14 2NF	D
B6BB3E03-4932-4DDF-8768-053556541843	£75,000	04/12/1997	LE14 2NF	D
0C5045A2-D257-4826-A907-16E412269BE6	£55,000	29/09/1995	LE14 2NF	D
49B37DB6-E56E-42CF-8DE5-6171B80284E1	£232,500	27/06/2014	LE14 2NF	D
9E67CAAE-70FE-4669-BB8F-58342A2F33C4	£107,500	28/07/2000	LE14 2NF	D
6C677B1B-4734-4DBC-A417-3B669958CEFC	£82,000	19/01/1998	LE14 2NF	D
EFD8D071-2C99-45C2-B562-B17DF0022A59	£249,950	10/10/2008	LE14 2NF	D
2BA0F07A-40DD-4B38-8B74-6B1EEBD27695	£211,500	04/09/2003	LE14 2NF	D
133D14EE-5071-44D5-8DB4-0E73CDE5951B	£220,000	03/09/2014	LE14 2NG	D
F174F3AE-0A4A-49E0-B823-63CDA0B2671F	£105,000	01/07/1997	LE14 2NG	D
36EEE63B-7F39-46EF-A87E-D0343A0FAE6C	£280,000	02/07/2004	LE14 2NG	D
FBB31601-9C12-4A63-8441-725F6DCEB049	£172,300	17/04/2009	LE14 2NG	D
4BA50AF8-E50A-496C-84AE-1974B095B7B4	£153,500	20/12/2001	LE14 2NG	D
21628A14-EA7A-46F9-A1E8-41BBF2466785	£225,000	07/12/2005	LE14 2NG	S
6A274CE5-8092-4032-8B95-D3B605159183	£290,000	03/07/2015	LE14 2NG	D
8BA78C61-5425-461B-8594-CFC01B11F18D	£109,950	04/05/2000	LE14 2NG	D
D9E461DA-4852-4C15-A954-8B324F0322A4	£83,500	20/04/1995	LE14 2NG	D
1D726E0C-E105-49AB-BF79-DE62D6727B94	£180,000	10/05/2011	LE14 2NH	D
B4744285-2D71-4494-A963-264DFEABD455	£250,000	28/04/2011	LE14 2NH	D
F0A22A73-0522-464A-B742-15DEA08C585E	£140,000	29/09/2000	LE14 2NH	D
A31BCC67-0DA6-44A6-9386-A145D0F90740	£119,500	14/07/1998	LE14 2NH	D
36628CF6-8BFA-4E6A-AFB1-92D54609A18E	£270,000	27/04/2007	LE14 2NH	S
D84AFD8B-EE6A-4A5C-97C8-E825161C9ECA	£310,000	07/10/2011	LE14 2NH	S
DD88B9F1-E721-4FBB-91DE-0CD98DBBFC4C	£266,000	19/10/2005	LE14 2NH	S
E54301C6-7BA8-4DA5-9EDB-74EED6040613	£110,000	16/06/1998	LE14 2NH	S
EC0C780D-C82D-4C9E-9D54-05919B62B5B1	£260,000	19/10/2012	LE14 2NH	D
D8C0F534-56E0-435C-8954-4B2B420A82F6	£245,000	21/09/2007	LE14 2NH	D
462F8621-A894-4EF5-8457-2837F734FB05	£72,950	15/10/1997	LE14 2NH	D
890ACC23-1869-4915-91ED-C88F8DE7731A	£224,500	07/11/2014	LE14 2NH	D
F907EEBB-2F72-4586-A443-204908B1A2A4	£249,950	18/07/2014	LE14 2NH	D
77AB2B18-B234-4517-AF62-904E94AF8BE9	£223,000	10/06/2011	LE14 2NH	D
79622363-58F8-4BEF-AC54-1EB43892CB38	£250,000	17/12/2013	LE14 2NH	D
CB95A74A-9E24-4A5C-9865-6175B88D6695	£240,000	03/05/2013	LE14 2NH	D
1D9645AC-205E-4E11-9F7C-9F8A246C004B	£199,950	17/01/2011	LE14 2NH	D
E3EF0459-3DD6-4CEB-A50D-17ED92C6B774	£287,000	26/11/2010	LE14 2NH	D
E6582BF3-9B0F-433C-95AC-5D7632AA2FB4	£243,000	18/05/2007	LE14 2NH	D
7D10EF6C-19C7-4FCE-A6F1-31C961A522E0	£140,000	04/03/2002	LE14 2NH	D
C1D30116-7FED-4743-BB77-589073A37953	£85,000	24/11/1995	LE14 2NH	S
63BB9188-B552-4464-BAC2-49FF701AF506	£248,500	09/01/2014	LE14 2NH	D
CA993BD7-11CB-472D-91B9-3D7C60CFED9C	£195,000	21/08/2003	LE14 2NH	D
D3AAAA68-AF60-4A7F-BCFC-9FF61C0A3F47	£305,000	31/10/2014	LE14 2NH	D

A5D5F222-409F-4FC0-8815-F9B56A13882B	£195,000	26/09/2011	LE14 2NJ	S
4E0FD648-E2A1-468B-B68F-4A572C7D4DA7	£230,000	13/12/2007	LE14 2NJ	S
F499DB8C-2C57-47DD-8481-C6E76DF0FAFC	£610,000	28/08/2009	LE14 2NJ	D
5869407F-E873-4742-910D-72E372826744	£87,439	02/11/1998	LE14 2NJ	D
DA3671C5-F391-4CBD-96EE-DD70C4ED1186	£288,000	13/08/2004	LE14 2NJ	D
982972BB-F1E9-41E9-A67F-11BC142AE2CF	£162,500	04/05/2000	LE14 2NJ	D
D69B41EB-431D-43AB-BECE-783E4FA821FE	£80,000	02/10/2000	LE14 2NJ	D
55C43E4B-6BF4-4C33-9024-82210B8A70CA	£76,000	02/07/1999	LE14 2NJ	D
70AC9D56-02C2-4B50-8DC6-3B91586C7474	£155,000	18/03/2008	LE14 2NJ	T
C4B0A183-9D0F-4882-AD3A-CF3BCB8B4671	£135,000	31/10/2008	LE14 2NJ	T
56222F93-2F1D-424C-8C61-6B2F0A7EA562	£145,000	20/04/2011	LE14 2NJ	S
EB9D88E1-CAEA-4BB9-8774-88866E1D89E9	£76,000	07/04/2004	LE14 2NJ	T
A8E25A33-64F9-425D-A59A-C729AAB25D32	£38,000	18/06/1999	LE14 2NJ	T
C5F614E3-10E6-4CE7-A1A9-D8472991B8CE	£125,250	08/08/1997	LE14 2NJ	D
73E968F2-78AC-4C6C-A542-57691404B363	£38,000	18/06/1999	LE14 2NJ	T
7AABEA5D-3673-4F9B-9536-C6CEB9F4D911	£115,000	09/01/2008	LE14 2NJ	T
5121B27F-DC0E-43B0-9F7E-0A8E16F4ED15	£178,500	20/01/2012	LE14 2NJ	D
485FBFB0-2610-4161-B7A3-245D674176B6	£720,000	28/11/2008	LE14 2NJ	D
79AB30B0-841E-48C5-B205-92EE7DD57F85	£122,000	13/10/1995	LE14 2NJ	D
31BEAF5C-D8BF-4EDE-826E-E58D67C3E88D	£165,000	28/03/2008	LE14 2NJ	T
CFC5CB61-5979-494F-98CC-92F7F401498D	£71,000	14/09/2001	LE14 2NJ	T
2ED563E7-37DF-4E2D-A0D9-870062803E47	£235,000	29/06/2005	LE14 2NJ	T
B1E8C68A-A56E-4312-88C8-56DE0B4C56E5	£152,500	05/12/2011	LE14 2NJ	T
C16F14BF-7363-44E2-AFF0-FD0085EE0F6D	£115,000	09/05/2002	LE14 2NJ	T
81994068-2BEA-4F50-932F-0FF3EC7C2CB5	£46,000	16/10/1997	LE14 2NJ	T
E164C82C-F6F8-467B-9843-092201A0A530	£120,000	06/08/2015	LE14 2NJ	T
AB53BE6C-49AA-4864-8519-A44C4331BE5B	£76,000	29/07/2005	LE14 2NJ	T
51512D41-D845-4202-848E-E762E98BDAE9	£224,950	20/09/2013	LE14 2NJ	S
F7FCA0B0-36F5-48D4-B831-740E1840F245	£78,000	23/04/2010	LE14 2NJ	S
AF17FAD1-EB7B-4AD6-B705-29094E21C816	£275,000	25/08/2011	LE14 2NJ	T
855D3FD8-F3BB-4686-AC44-7F82D75A2A42	£233,000	16/05/2006	LE14 2NJ	D
CEE9B3C3-3F0C-42F6-B88E-D4702626FB7F	£175,000	17/10/2014	LE14 2NJ	T
ABE5498B-5DD4-4EDD-B832-F2928A603A1C	£910,500	19/11/2014	LE14 2NJ	D
678A6061-DDE9-437A-A556-7835C658D2A8	£115,000	28/09/2001	LE14 2NN	S
8B1C5118-52B2-4B64-8FFF-F60B3DCAEFB4	£272,500	11/03/2011	LE14 2NN	S
A5E872D4-0A4A-419C-A630-5541CD592E48	£85,000	09/05/2002	LE14 2NN	S
A82C277F-67DE-4803-B09D-917E4C86ED60	£110,000	04/03/2002	LE14 2NN	T
AEFC8D51-B489-4A38-B730-B23C74A56362	£69,950	08/08/1997	LE14 2NN	T
AC48AE11-5EDA-4BAC-B141-B910C3E4368C	£320,000	14/01/2008	LE14 2NN	S
58E0CD21-8399-4E3A-ADF7-21E09B6BE12E	£220,000	24/04/2006	LE14 2NN	S
BD42756C-CA2E-4AB5-B471-2ECD5F65121B	£475,000	30/04/2009	LE14 2NN	D
DF53A475-C2F8-4CA5-AB27-8BB6484420A7	£450,000	30/10/2014	LE14 2NN	D
30AA8AE1-69C6-41D0-A3B4-2D40A07A361D	£115,000	20/03/1998	LE14 2NN	D
7CF799F8-EDAA-451A-97BA-867BFF0F84F5	£290,000	06/01/2012	LE14 2NN	D
528E11B5-5878-4A74-B071-EEEE641592E2	£124,000	27/08/1998	LE14 2NN	D
BC9F5E47-FF76-4090-8C9B-9EE28E8AD191	£160,000	14/05/2001	LE14 2NN	D
65CE56FA-9F7A-4DA7-A27D-330CF84A7805	£185,000	11/07/2000	LE14 2NN	D
0BDA5C11-85EA-4BDF-A0B5-923D66D999BF	£575,000	24/08/2007	LE14 2NN	D

1F4DC5EA-378C-401D-A426-ABBA8BEE4C99	£360,000	23/08/2002	LE14 2NN	D
EF93BF44-35DE-4815-BD48-192D33F396D2	£350,000	21/10/2004	LE14 2NN	D
CD434DEF-7E34-46B2-B272-A4577A4A9382	£170,000	09/10/1997	LE14 2NN	D
3FFF15B3-0CF5-480E-B9B5-8FFF36F5BD5B	£225,000	17/05/2002	LE14 2NN	D
9054A131-B396-40BB-84CC-DBBAA4F462FA	£195,000	28/11/1997	LE14 2NN	S
AF77719A-9FA3-46ED-AE7D-FEF46948FD18	£535,000	29/05/2009	LE14 2NP	S
67B3500B-264F-4F0C-A2E8-A1075F18D38B	£75,000	21/12/2001	LE14 2NP	T
F38C0629-ADF9-4C6F-99E3-6ED54FF7E2A7	£63,000	30/06/2000	LE14 2NP	T
A9017AA7-FBF2-4CC3-9A14-0C5AC7EA4C6C	£56,000	30/07/1999	LE14 2NP	T
EF1F1B35-B6A4-41B9-A6DC-7E30BCC3461E	£54,500	31/10/1997	LE14 2NP	T
33155CEF-E563-461B-9F1C-CAE57CD8C8C3	£227,500	26/08/2015	LE14 2NP	T
14347C23-71D7-4B1E-A8E6-4460A4CFFBDD	£216,950	14/12/2007	LE14 2NP	D
9A3BE277-E10E-4FD7-9655-EBE19CB17772	£80,000	26/11/2010	LE14 2NP	T
FC707767-8C90-42C2-9D1C-D63075A19184	£144,003	09/04/2002	LE14 2NP	D
503AF044-E8EB-45F4-BFF3-7550D5A1CFC4	£420,000	02/12/2005	LE14 2NP	D
5B8775DB-80DD-404E-B41C-A6A1B23BD5BF	£243,000	13/03/2014	LE14 2NP	S
F5098233-47A3-409A-B93E-2378CAD36BBB	£250,000	23/06/2006	LE14 2NP	D
BC303ACA-2171-4F46-89E9-BEE0C7770180	£248,995	01/04/2005	LE14 2NP	D
BAF987EE-5152-46D1-92FD-DE4D400BD481	£117,000	11/04/2007	LE14 2NP	T
2535A3C1-D64E-40B7-9235-FC86026FA547	£182,000	08/09/2000	LE14 2NP	D
5E31E297-58AF-49FA-B242-A958156A34E6	£146,000	24/11/1997	LE14 2NP	D
0A4D8A7B-8BEE-47CD-9785-7037F0A74762	£93,000	24/05/1996	LE14 2NP	D
2938590F-DABC-479A-976B-FF311786C014	£295,000	28/01/2013	LE14 2NP	D
63B11FE6-EB8B-47FC-B0E2-F2F674AF46C4	£239,500	30/04/2001	LE14 2NP	D
B9E3999F-7813-4EE4-AA2E-CDA08AA03A0F	£173,000	12/07/2012	LE14 2NP	T
A3A498B3-93FD-4E17-99CC-F30FF0A43C65	£165,000	12/04/2011	LE14 2NP	T
00905EC9-AA48-4D47-B4A3-CF48D9539C10	£151,000	09/02/2007	LE14 2NP	S
7272277E-80F7-4512-B42B-13CA71E817B4	£139,500	09/01/2004	LE14 2NP	S
BAC9136D-3438-47FD-9756-394A88086BC0	£195,000	23/08/2013	LE14 2NP	S
0B98C027-B590-4599-AC12-59B05DE0A5A1	£216,000	31/01/2005	LE14 2NP	S
B6148F09-311E-43A0-8688-DDCDABA15950	£85,500	28/06/2001	LE14 2NP	S
85E12A38-0E01-4B05-AFB4-3AC0B5D745BF	£115,000	13/08/2007	LE14 2NP	T
7EA48E6F-98C1-4DB6-A546-67B72B6B7499	£55,500	08/07/1999	LE14 2NP	T
22B6CC06-B530-48BC-AAB5-26E6A10D38D2	£201,000	30/07/2015	LE14 2NP	D
4ADA2BB7-2D1F-4A4B-A82A-1DE189C31C9E	£72,000	14/04/2000	LE14 2NP	S
19228B37-A2A8-49C4-9573-FE73B71CD991	£69,000	08/09/1997	LE14 2NP	S
92A55E29-07ED-4A5D-84A6-34FD910C6A61	£75,500	14/12/2001	LE14 2NP	T
1B63F83F-A257-4C8E-8D91-E7435AE7D66B	£47,500	09/05/1997	LE14 2NP	T
010C39F6-FDDC-4649-8874-E43095D2C839	£192,500	15/12/2006	LE14 2NP	D
71432CFB-18AA-47F0-904E-FD4E606E2E3F	£121,600	29/06/2001	LE14 2NP	D
7890A0A8-EC2B-431B-8BC7-46E83937F40C	£345,000	17/05/2002	LE14 2NP	D
11F76888-F444-45F3-92D5-9C2ADCBB0E3A	£315,000	05/09/2014	LE14 2NP	D
23B6165E-8396-FCF4-E050-A8C0620577FA	£837,500	22/09/2015	LE14 2NQ	D
B60E01EE-B300-4FAC-92AF-1788856475EC	£522,000	07/09/2001	LE14 2NQ	D
BF70ED1B-295A-425F-9F41-EA9CE1DB0DBE	£189,950	04/07/2001	LE14 2NQ	D
FA8FB50F-7161-4457-917D-D764D122406D	£125,000	05/02/1999	LE14 2NQ	D
D87B93A9-42C9-42CF-A3C5-FB4A053D79CC	£495,000	28/08/2015	LE14 2NQ	S
9175E566-2009-4CC5-A97D-504CDA3E1C62	£415,000	20/02/2004	LE14 2NQ	S

61C3092C-8F20-4308-A047-F6B46F810B56	£195,000	26/06/2003	LE14 2NQ	S
4EDA6620-C8B3-4A8A-93FD-F5DACF94A461	£130,000	30/09/2005	LE14 2NR	S
6A8F1033-360E-4163-8506-242CC7415A82	£44,000	21/04/1995	LE14 2NR	S
E3897A5D-2FF0-4B36-A102-0FBB14EC2FDA	£72,000	06/07/2001	LE14 2NR	S
B5D9D02C-AD44-452F-AC3E-AE1A75A44680	£600,000	19/12/2007	LE14 2NR	D
05F97E91-E7C4-4FE0-B3B4-3A7F8E310ACA	£214,000	30/08/1996	LE14 2NR	D
739BC034-FC18-421C-B067-5ACABEBFF211	£315,000	07/01/2011	LE14 2NR	D
C7E4FC9A-A13B-466D-947E-1E1ECD5F0BD2	£147,000	24/02/1997	LE14 2NR	D
12578453-7E63-4864-8422-546609506EC8	£17,100	11/03/2002	LE14 2NR	S
8337B44D-7F0F-458E-8262-A34B7B574F40	£390,000	17/12/2013	LE14 2NT	D
70155FB6-0A2C-47D4-9656-84633D5F2FCB	£320,000	27/06/2003	LE14 2NT	D
215FC065-8C8B-4F9A-9E93-7EEEDCE19DBF	£269,000	04/10/2013	LE14 2NW	D
FC011C83-C3D3-4616-8680-8FDC4A76BDB3	£101,000	28/10/1999	LE14 2NW	D
2AE0788F-1FAA-4401-8808-7A9B2072A812	£357,500	16/12/2004	LE14 2NW	D
EA5D73AC-C576-4EFF-A1E0-451A04104C42	£160,000	29/03/2006	LE14 2NW	D
9EC5237E-27FC-4013-AA3B-6165DDE26D19	£325,000	05/10/2012	LE14 2NW	D
980A66C8-1533-4761-A884-6E34F09D9D54	£105,000	24/07/1998	LE14 2NW	D
905454FC-8F91-4315-A0B4-5B71841DF109	£195,000	13/12/2000	LE14 2NW	D
BC8BD58E-E1E4-46A9-88E9-E06E7A5BF656	£120,000	17/12/1998	LE14 2NW	D
FD908BD5-CC11-4EA4-8410-870440DA64D5	£830,000	19/08/2005	LE14 2PA	D
DC226670-7A08-4FDC-9FF3-938473A0D792	£387,500	05/11/1998	LE14 2PA	D
F3CD806B-B30E-4787-BD76-A0360F736F8D	£375,000	16/08/2002	LE14 2PA	D
E26CA82F-DAB2-44D5-8B70-97432604BFA3	£180,000	19/05/2006	LE14 2PB	S
D841E4DC-759F-4BDD-8459-D0BED62D114C	£111,000	02/08/2002	LE14 2PB	S
EF877F89-0192-41BB-A61A-2EB23FBDFEA2	£74,950	04/02/1999	LE14 2PB	S
2EA234C4-AF3F-42F3-97BA-7740BA269527	£64,500	29/11/1996	LE14 2PB	S
2376B324-5AB7-4DCA-A18D-82938A68B05B	£250,000	09/05/2008	LE14 2PB	D
5F364D6E-A0AD-4E3E-91DE-C2056CB8D92E	£225,000	05/12/2013	LE14 2PB	D
06883BEA-E5FA-49B0-9006-5BEEEE0FCF17	£260,000	23/08/2007	LE14 2PB	D
D88D4334-212C-41AC-BA54-957F6F86C9D3	£415,000	10/08/2004	LE14 2PB	D
7C53AA41-36C6-4444-8DA3-AD9C463DC2CB	£195,000	22/02/2001	LE14 2PB	D
9D82C20C-D5C8-462E-AC36-3CBD8290DC	£80,000	12/11/1996	LE14 2PB	S
7823C786-258B-4FB0-802E-C142BF66F488	£430,000	23/04/2015	LE14 2PB	D
A4D43696-4DB9-40AA-8029-1E7EA14593C5	£262,000	31/10/2002	LE14 2PB	D
72DACA29-9833-4A87-BF38-4245A2F9FEE4	£139,500	10/10/1997	LE14 2PB	D
4749A48B-2EF4-45A7-B59C-EB7457C66180	£410,000	30/03/2007	LE14 2PB	D
BD49F8FD-FAFB-430C-873C-854460D84D26	£155,000	03/04/1996	LE14 2PB	S
B4A95783-56B3-400B-8224-34F4AE4C35E8	£280,500	05/02/2010	LE14 2PB	D
F437CB6B-F948-4E85-AE2A-C3DE26757C18	£114,750	14/05/2001	LE14 2PB	D
5323C7CD-0A22-4A3E-A66B-36A17985451C	£195,000	25/04/2002	LE14 2PB	D
B1C63ADD-658E-4D93-9A96-D9A2B7CEBCFC	£200,000	27/11/2008	LE14 2PB	D
9FBC6B4F-2C69-4139-AAD3-886F3200DA2B	£165,000	14/04/2000	LE14 2PB	D
7972FBBO-10BB-4295-A737-BF99B22B1BD0	£121,000	26/05/1995	LE14 2PB	D
E912490A-B9E6-45DB-AB6B-4D09E9FF0028	£125,000	19/08/1996	LE14 2PB	D
81F4AFFE-CAEB-4811-9B34-F72DF718C7A2	£266,000	16/12/2011	LE14 2PB	D
D4279EF5-1EB8-409B-B2BE-C2308EC12ABB	£475,000	12/07/2004	LE14 2PB	D
E815C62D-8FD2-4D39-98C1-F62FF162512E	£178,000	26/06/1998	LE14 2PB	D
C298E0D7-58A5-4667-A247-91A4E4D084BB	£71,000	29/10/1999	LE14 2PB	S

0F56FBB8-AE99-4606-97DE-CD2092D24FF0	£225,000	10/02/2012	LE14 2PB	D
07DA8079-D512-4155-B559-12164CE62FAD	£231,000	26/11/2004	LE14 2PB	S
F347BB5B-4C16-4A3F-8AE1-5FBF9B8A3B07	£107,000	14/07/1998	LE14 2PB	S
FE9C52A6-529B-476B-BE78-4F5CAAEE1731C	£340,000	17/07/2009	LE14 2PB	D
AB4D4F34-9525-4A1E-B290-6251D03186A9	£555,000	24/10/2007	LE14 2PJ	D
6C34F60E-9B32-4FAC-8CF0-2F6373D20D79	£475,000	09/05/2008	LE14 2PJ	D

new_build	estate_type	saon	paon	street
N	F		10	OAK WAY
N	F		10	OAK WAY
N	F		12	OAK WAY
N	F		13	OAK WAY
N	F		14	OAK WAY
N	F		14	OAK WAY
N	F		14	OAK WAY
N	F		14	OAK WAY
N	F		16	OAK WAY
N	F		16	OAK WAY
N	F		17	OAK WAY
N	F		18	OAK WAY
N	F		18	OAK WAY
N	F		10	ASH WAY
N	F		10	ASH WAY
N	F		2	ASH WAY
N	F		3	ASH WAY
N	F		4	ASH WAY
N	F		5	ASH WAY
N	F		6	ASH WAY
N	F		6	ASH WAY
N	F		9	ASH WAY
N	F		1	HALL ORCHARD LANE
N	F		14	HALL ORCHARD LANE
N	F		14	HALL ORCHARD LANE
N	F		14	HALL ORCHARD LANE
N	F		15	HALL ORCHARD LANE
N	F		17	HALL ORCHARD LANE
N	F		19	HALL ORCHARD LANE
N	F		19	HALL ORCHARD LANE
N	F		2	HALL ORCHARD LANE
N	F		21	HALL ORCHARD LANE
N	F		21	HALL ORCHARD LANE
N	F		22	HALL ORCHARD LANE
N	F		30	HALL ORCHARD LANE
N	F		32	HALL ORCHARD LANE
N	F		38	HALL ORCHARD LANE
N	F		4	HALL ORCHARD LANE
N	F		4	HALL ORCHARD LANE
N	F		40	HALL ORCHARD LANE
N	F		40	HALL ORCHARD LANE
N	F		42	HALL ORCHARD LANE
N	F		48	HALL ORCHARD LANE
N	F		52	HALL ORCHARD LANE
N	F		52	HALL ORCHARD LANE
N	F		8	HALL ORCHARD LANE

N	F	1	MAIN STREET
N	F	1	MAIN STREET
N	F	11	MAIN STREET
N	F	12	MAIN STREET
N	F	13	MAIN STREET
N	F	13	MAIN STREET
N	F	14	MAIN STREET
N	F	14	MAIN STREET
N	F	15	MAIN STREET
N	F	19	MAIN STREET
Y	F	1A	MAIN STREET
N	F	23	MAIN STREET
N	F	23	MAIN STREET
N	F	24	MAIN STREET
N	F	25	MAIN STREET
N	F	27	MAIN STREET
N	F	3	MAIN STREET
N	F	35	MAIN STREET
N	F	35	MAIN STREET
N	F	4	MAIN STREET
N	F	4	MAIN STREET
N	F	5	MAIN STREET
N	F	6	MAIN STREET
N	F	6	MAIN STREET
N	F	6	MAIN STREET
N	F	7	MAIN STREET
N	F	7	MAIN STREET
N	F	8A	MAIN STREET
N	F	8A	MAIN STREET
N	F	9	MAIN STREET
N	F	9	MAIN STREET
N	F	IMP COTTAGE, 4	MAIN STREET
N	F	THE APPLE HOUSE, 35	MAIN STREET
N	F	18	MILL LANE
N	F	20	MILL LANE
N	F	20	MILL LANE
N	F	22	MILL LANE
N	F	22	MILL LANE
N	F	23	MILL LANE
N	F	23	MILL LANE
N	F	24	MILL LANE
N	F	25	MILL LANE
N	F	25	MILL LANE
N	F	4	MILL LANE
N	F	4	MILL LANE
N	F	6	MILL LANE
N	F	8	MILL LANE
N	F	MAGPIE COTTAGE, 15	MILL LANE

N	F	MAGPIE COTTAGE, 15	MILL LANE
N	F	MILL DEEPING	MILL LANE
N	F	MILL DEEPING	MILL LANE
N	F	THE NEW HOUSE, 7	MILL LANE
N	F	YEW TREE BARN, 1	MILL LANE
N	F	1	WATER LANE
N	F	10	WATER LANE
N	F	10	WATER LANE
N	F	10	WATER LANE
Y	F	10	WATER LANE
N	F	11	WATER LANE
N	F	11	WATER LANE
N	F	12	WATER LANE
N	F	13	WATER LANE
N	F	14	WATER LANE
N	F	16	WATER LANE
N	F	16	WATER LANE
Y	F	16	WATER LANE
N	F	2	WATER LANE
N	F	24	WATER LANE
N	F	24	WATER LANE
N	F	25	WATER LANE
N	F	26	WATER LANE
N	F	26	WATER LANE
N	F	2A	WATER LANE
N	F	2A	WATER LANE
N	F	3	WATER LANE
N	F	3	WATER LANE
N	F	5	WATER LANE
N	F	5	WATER LANE
N	F	5	WATER LANE
N	F	6	WATER LANE
N	F	6	WATER LANE
N	F	7	WATER LANE
N	F	7	WATER LANE
N	F	7	WATER LANE
N	F	8	WATER LANE
N	F	8	WATER LANE
N	F	9	WATER LANE
N	F	9	WATER LANE
N	F	ORCHARD HOUSE, 22	WATER LANE
N	F	SUNLOCH COTTAGE, 25	WATER LANE
N	F	10	CHURCH LANE
N	F	10	CHURCH LANE
N	F	6	CHURCH LANE
N	F	6	CHURCH LANE
N	F	THE COACH HOUSE, 7	CHURCH LANE
N	F	THE COACH HOUSE, 7	CHURCH LANE

N	F		THE COACH HOUSE, 7	CHURCH LANE
N	F		1	WELLFIELD LANE
N	F		1	WELLFIELD LANE
N	F		14	WELLFIELD LANE
N	F		17	WELLFIELD LANE
N	F		17	WELLFIELD LANE
N	F		19	WELLFIELD LANE
N	F		19	WELLFIELD LANE
N	F		5	WELLFIELD LANE
N	F		3	CARRFIELDS LANE
N	F		4	CARRFIELDS LANE
N	F		11	ROTHERBY LANE
N	F		11	ROTHERBY LANE
N	F		15	ROTHERBY LANE
N	F		3	ROTHERBY LANE
N	F		5	ROTHERBY LANE
N	F		6	ROTHERBY LANE
N	F		7	ROTHERBY LANE
N	F		7	ROTHERBY LANE
N	F	1	GREEN ACRES	GADDESBY LANE
N	F		PENNY HAVEN	GADDESBY LANE
N	F	2	POULTRY FARM	GADDESBY LANE
N	F		10	GREAT LANE
N	F		10	GREAT LANE
N	F		10	GREAT LANE
N	F		10	GREAT LANE
Y	F		11	GREAT LANE
N	F		11A	GREAT LANE
N	F		11A	GREAT LANE
N	F		14	GREAT LANE
N	F		14	GREAT LANE
N	F		15	GREAT LANE
N	F		16	GREAT LANE
N	F		16	GREAT LANE
N	F		16	GREAT LANE
N	F		17	GREAT LANE
Y	F		17	GREAT LANE
N	F		19	GREAT LANE
N	F		2	GREAT LANE
N	F		21	GREAT LANE
N	F		26	GREAT LANE
N	F		27	GREAT LANE
N	F		27	GREAT LANE
N	F		28	GREAT LANE
N	F		33	GREAT LANE
N	F		34	GREAT LANE
N	F		34	GREAT LANE
N	F		4	GREAT LANE

N	F	7	GREAT LANE
N	F	8	GREAT LANE
N	F	HILLSIDE, 13	GREAT LANE
N	F	WEST WINDS, 44	GREAT LANE
N	F	4	HOLLOW LANE
N	F	THE BARN	HOLLOW LANE

linked_data_uri

<http://landregistry.data.gov.uk/data/ppi/transaction/167482B1-04BE-4437-9EC0-FF82BAB1051D/current>
<http://landregistry.data.gov.uk/data/ppi/transaction/564E6C7D-405C-40D5-86D3-0F3BE390C8E0/current>
<http://landregistry.data.gov.uk/data/ppi/transaction/676EE5A8-663A-4B71-9B88-36DE677443DE/current>
<http://landregistry.data.gov.uk/data/ppi/transaction/D65ADD10-F263-4177-B0BE-1A7751FF22D4/current>
<http://landregistry.data.gov.uk/data/ppi/transaction/1D20DFCE-1B74-490C-AD9B-988375FCE80E/current>
<http://landregistry.data.gov.uk/data/ppi/transaction/73EBD4D2-569E-46DE-8D5C-ABA7AED5F577/current>
<http://landregistry.data.gov.uk/data/ppi/transaction/B6BB3E03-4932-4DDF-8768-053556541843/current>
<http://landregistry.data.gov.uk/data/ppi/transaction/0C5045A2-D257-4826-A907-16E412269BE6/current>
<http://landregistry.data.gov.uk/data/ppi/transaction/49B37DB6-E56E-42CF-8DE5-6171B80284E1/current>
<http://landregistry.data.gov.uk/data/ppi/transaction/9E67CAAE-70FE-4669-BB8F-58342A2F33C4/current>
<http://landregistry.data.gov.uk/data/ppi/transaction/6C677B1B-4734-4DBC-A417-3B669958CEFC/current>
<http://landregistry.data.gov.uk/data/ppi/transaction/EFD8D071-2C99-45C2-B562-B17DF0022A59/current>
<http://landregistry.data.gov.uk/data/ppi/transaction/2BA0F07A-40DD-4B38-8B74-6B1EEBD27695/current>
<http://landregistry.data.gov.uk/data/ppi/transaction/133D14EE-5071-44D5-8DB4-0E73CDE5951B/current>
<http://landregistry.data.gov.uk/data/ppi/transaction/F174F3AE-0A4A-49E0-B823-63CDA0B2671F/current>
<http://landregistry.data.gov.uk/data/ppi/transaction/36EEE63B-7F39-46EF-A87E-D0343A0FAE6C/current>
<http://landregistry.data.gov.uk/data/ppi/transaction/FBB31601-9C12-4A63-8441-725F6DCEB049/current>
<http://landregistry.data.gov.uk/data/ppi/transaction/4BA50AF8-E50A-496C-84AE-1974B095B7B4/current>
<http://landregistry.data.gov.uk/data/ppi/transaction/21628A14-EA7A-46F9-A1E8-41BBF2466785/current>
<http://landregistry.data.gov.uk/data/ppi/transaction/6A274CE5-8092-4032-8B95-D3B605159183/current>
<http://landregistry.data.gov.uk/data/ppi/transaction/8BA78C61-5425-461B-8594-CFC01B11F18D/current>
<http://landregistry.data.gov.uk/data/ppi/transaction/D9E461DA-4852-4C15-A954-8B324F0322A4/current>
<http://landregistry.data.gov.uk/data/ppi/transaction/1D726E0C-E105-49AB-BF79-DE62D6727B94/current>
<http://landregistry.data.gov.uk/data/ppi/transaction/B4744285-2D71-4494-A963-264DFEABD455/current>
<http://landregistry.data.gov.uk/data/ppi/transaction/F0A22A73-0522-464A-B742-15DEA08C585E/current>
<http://landregistry.data.gov.uk/data/ppi/transaction/A31BCC67-ODA6-44A6-9386-A145D0F90740/current>
<http://landregistry.data.gov.uk/data/ppi/transaction/36628CF6-8BFA-4E6A-AFB1-92D54609A18E/current>
<http://landregistry.data.gov.uk/data/ppi/transaction/D84AFD8B-EE6A-4A5C-97C8-E825161C9ECA/current>
<http://landregistry.data.gov.uk/data/ppi/transaction/DD88B9F1-E721-4FBB-91DE-0CD98DBBFC4C/current>
<http://landregistry.data.gov.uk/data/ppi/transaction/E54301C6-7BA8-4DA5-9EDB-74EED6040613/current>
<http://landregistry.data.gov.uk/data/ppi/transaction/EC0C780D-C82D-4C9E-9D54-05919B62B5B1/current>
<http://landregistry.data.gov.uk/data/ppi/transaction/D8C0F534-56E0-435C-8954-4B2B420A82F6/current>
<http://landregistry.data.gov.uk/data/ppi/transaction/462F8621-A894-4EF5-8457-2837F734FB05/current>
<http://landregistry.data.gov.uk/data/ppi/transaction/890ACC23-1869-4915-91ED-C88F8DE7731A/current>
<http://landregistry.data.gov.uk/data/ppi/transaction/F907EEBB-2F72-4586-A443-204908B1A2A4/current>
<http://landregistry.data.gov.uk/data/ppi/transaction/77AB2B18-B234-4517-AF62-904E94AF8BE9/current>
<http://landregistry.data.gov.uk/data/ppi/transaction/79622363-58F8-4BEF-AC54-1EB43892CB38/current>
<http://landregistry.data.gov.uk/data/ppi/transaction/CB95A74A-9E24-4A5C-9865-6175B88D6695/current>
<http://landregistry.data.gov.uk/data/ppi/transaction/1D9645AC-205E-4E11-9F7C-9F8A246C004B/current>
<http://landregistry.data.gov.uk/data/ppi/transaction/E3EF0459-3DD6-4CEB-A50D-17ED92C6B774/current>
<http://landregistry.data.gov.uk/data/ppi/transaction/E6582BF3-9B0F-433C-95AC-5D7632AA2FB4/current>
<http://landregistry.data.gov.uk/data/ppi/transaction/7D10EF6C-19C7-4FCE-A6F1-31C961A522E0/current>
<http://landregistry.data.gov.uk/data/ppi/transaction/C1D30116-7FED-4743-BB77-589073A37953/current>
<http://landregistry.data.gov.uk/data/ppi/transaction/63BB9188-B552-4464-BAC2-49FF701AF506/current>
<http://landregistry.data.gov.uk/data/ppi/transaction/CA993BD7-11CB-472D-91B9-3D7C60CFED9C/current>
<http://landregistry.data.gov.uk/data/ppi/transaction/D3AAAA68-AF60-4A7F-BCEC-9FF61C0A3F47/current>

<http://landregistry.data.gov.uk/data/ppi/transaction/A5D5F222-409F-4FC0-8815-F9B56A13882B/current>
<http://landregistry.data.gov.uk/data/ppi/transaction/4E0FD648-E2A1-468B-B68F-4A572C7D4DA7/current>
<http://landregistry.data.gov.uk/data/ppi/transaction/F499DB8C-2C57-47DD-8481-C6E76DF0FAFC/current>
<http://landregistry.data.gov.uk/data/ppi/transaction/5869407F-E873-4742-910D-72E372826744/current>
<http://landregistry.data.gov.uk/data/ppi/transaction/DA3671C5-F391-4CBD-96EE-DD70C4ED1186/current>
<http://landregistry.data.gov.uk/data/ppi/transaction/982972BB-F1E9-41E9-A67F-11BC142AE2CF/current>
<http://landregistry.data.gov.uk/data/ppi/transaction/D69B41EB-431D-43AB-BECE-783E4FA821FE/current>
<http://landregistry.data.gov.uk/data/ppi/transaction/55C43E4B-6BF4-4C33-9024-82210B8A70CA/current>
<http://landregistry.data.gov.uk/data/ppi/transaction/70AC9D56-02C2-4B50-8DC6-3B91586C7474/current>
<http://landregistry.data.gov.uk/data/ppi/transaction/C4B0A183-9D0F-4882-AD3A-CF3BCB8B4671/current>
<http://landregistry.data.gov.uk/data/ppi/transaction/56222F93-2F1D-424C-8C61-6B2F0A7EA562/current>
<http://landregistry.data.gov.uk/data/ppi/transaction/EB9D88E1-CAEA-4BB9-8774-88866E1D89E9/current>
<http://landregistry.data.gov.uk/data/ppi/transaction/A8E25A33-64F9-425D-A59A-C729AAB25D32/current>
<http://landregistry.data.gov.uk/data/ppi/transaction/C5F614E3-10E6-4CE7-A1A9-D8472991B8CE/current>
<http://landregistry.data.gov.uk/data/ppi/transaction/73E968F2-78AC-4C6C-A542-57691404B363/current>
<http://landregistry.data.gov.uk/data/ppi/transaction/7AABEA5D-3673-4F9B-9536-C6CEB9F4D911/current>
<http://landregistry.data.gov.uk/data/ppi/transaction/5121B27F-DC0E-43B0-9F7E-0A8E16F4ED15/current>
<http://landregistry.data.gov.uk/data/ppi/transaction/485FBFB0-2610-4161-B7A3-245D674176B6/current>
<http://landregistry.data.gov.uk/data/ppi/transaction/79AB30B0-841E-48C5-B205-92EE7DD57F85/current>
<http://landregistry.data.gov.uk/data/ppi/transaction/31BEAF5C-D8BF-4EDE-826E-E58D67C3E88D/current>
<http://landregistry.data.gov.uk/data/ppi/transaction/CFC5CB61-5979-494F-98CC-92F7F401498D/current>
<http://landregistry.data.gov.uk/data/ppi/transaction/2ED563E7-37DF-4E2D-A0D9-870062803E47/current>
<http://landregistry.data.gov.uk/data/ppi/transaction/B1E8C68A-A56E-4312-88C8-56DE0B4C56E5/current>
<http://landregistry.data.gov.uk/data/ppi/transaction/C16F14BF-7363-44E2-AFF0-FD0085EE0F6D/current>
<http://landregistry.data.gov.uk/data/ppi/transaction/81994068-2BEA-4F50-932F-0FF3EC7C2CB5/current>
<http://landregistry.data.gov.uk/data/ppi/transaction/E164C82C-F6F8-467B-9843-092201A0A530/current>
<http://landregistry.data.gov.uk/data/ppi/transaction/AB53BE6C-49AA-4864-8519-A44C4331BE5B/current>
<http://landregistry.data.gov.uk/data/ppi/transaction/51512D41-D845-4202-848E-E762E98BDAE9/current>
<http://landregistry.data.gov.uk/data/ppi/transaction/F7FCA0B0-36F5-48D4-B831-740E1840F245/current>
<http://landregistry.data.gov.uk/data/ppi/transaction/AF17FAD1-EB7B-4AD6-B705-29094E21C816/current>
<http://landregistry.data.gov.uk/data/ppi/transaction/855D3FD8-F3BB-4686-AC44-7F82D75A2A42/current>
<http://landregistry.data.gov.uk/data/ppi/transaction/CEE9B3C3-3F0C-42F6-B88E-D4702626FB7F/current>
<http://landregistry.data.gov.uk/data/ppi/transaction/ABE5498B-5DD4-4EDD-B832-F2928A603A1C/current>
<http://landregistry.data.gov.uk/data/ppi/transaction/678A6061-DDE9-437A-A556-7835C658D2A8/current>
<http://landregistry.data.gov.uk/data/ppi/transaction/8B1C5118-52B2-4B64-8FFF-F60B3DCAEFB4/current>
<http://landregistry.data.gov.uk/data/ppi/transaction/A5E872D4-0A4A-419C-A630-5541CD592E48/current>
<http://landregistry.data.gov.uk/data/ppi/transaction/A82C277F-67DE-4803-B09D-917E4C86ED60/current>
<http://landregistry.data.gov.uk/data/ppi/transaction/AEFC8D51-B489-4A38-B730-B23C74A56362/current>
<http://landregistry.data.gov.uk/data/ppi/transaction/AC48AE11-5EDA-4BAC-B141-B910C3E4368C/current>
<http://landregistry.data.gov.uk/data/ppi/transaction/58E0CD21-8399-4E3A-ADF7-21E09B6BE12E/current>
<http://landregistry.data.gov.uk/data/ppi/transaction/BD42756C-CA2E-4AB5-B471-2ECD5F65121B/current>
<http://landregistry.data.gov.uk/data/ppi/transaction/DF53A475-C2F8-4CA5-AB27-8BB6484420A7/current>
<http://landregistry.data.gov.uk/data/ppi/transaction/30AA8AE1-69C6-41D0-A3B4-2D40A07A361D/current>
<http://landregistry.data.gov.uk/data/ppi/transaction/7CF799F8-EDAA-451A-97BA-867BFF0F84F5/current>
<http://landregistry.data.gov.uk/data/ppi/transaction/528E11B5-5878-4A74-B071-EEEE641592E2/current>
<http://landregistry.data.gov.uk/data/ppi/transaction/BC9F5E47-FF76-4090-8C9B-9EE28E8AD191/current>
<http://landregistry.data.gov.uk/data/ppi/transaction/65CE56FA-9F7A-4DA7-A27D-330CF84A7805/current>
<http://landregistry.data.gov.uk/data/ppi/transaction/0BDA5C11-85EA-4BDF-A0B5-923D66D999BF/current>

<http://landregistry.data.gov.uk/data/ppi/transaction/1F4DC5EA-378C-401D-A426-ABBA8BEE4C99/current>
<http://landregistry.data.gov.uk/data/ppi/transaction/EF93BF44-35DE-4815-BD48-192D33F396D2/current>
<http://landregistry.data.gov.uk/data/ppi/transaction/CD434DEF-7E34-46B2-B272-A4577A4A9382/current>
<http://landregistry.data.gov.uk/data/ppi/transaction/3FFF15B3-0CF5-480E-B9B5-8FFF36F5BD5B/current>
<http://landregistry.data.gov.uk/data/ppi/transaction/9054A131-B396-40BB-84CC-DBBAA4F462FA/current>
<http://landregistry.data.gov.uk/data/ppi/transaction/AF77719A-9FA3-46ED-AE7D-FEF46948FD18/current>
<http://landregistry.data.gov.uk/data/ppi/transaction/67B3500B-264F-4F0C-A2E8-A1075F18D38B/current>
<http://landregistry.data.gov.uk/data/ppi/transaction/F38C0629-ADF9-4C6F-99E3-6ED54FF7E2A7/current>
<http://landregistry.data.gov.uk/data/ppi/transaction/A9017AA7-FBF2-4CC3-9A14-0C5AC7EA4C6C/current>
<http://landregistry.data.gov.uk/data/ppi/transaction/EF1F1B35-B6A4-41B9-A6DC-7E30BCC3461E/current>
<http://landregistry.data.gov.uk/data/ppi/transaction/33155CEF-E563-461B-9F1C-CAE57CD8C8C3/current>
<http://landregistry.data.gov.uk/data/ppi/transaction/14347C23-71D7-4B1E-A8E6-4460A4CFFBDD/current>
<http://landregistry.data.gov.uk/data/ppi/transaction/9A3BE277-E10E-4FD7-9655-EBE19CB17772/current>
<http://landregistry.data.gov.uk/data/ppi/transaction/FC707767-8C90-42C2-9D1C-D63075A19184/current>
<http://landregistry.data.gov.uk/data/ppi/transaction/503AF044-E8EB-45F4-BFF3-7550D5A1CFC4/current>
<http://landregistry.data.gov.uk/data/ppi/transaction/5B8775DB-80DD-404E-B41C-A6A1B23BD5BF/current>
<http://landregistry.data.gov.uk/data/ppi/transaction/F5098233-47A3-409A-B93E-2378CAD36BBD/current>
<http://landregistry.data.gov.uk/data/ppi/transaction/BC303ACA-2171-4F46-89E9-BEE0C7770180/current>
<http://landregistry.data.gov.uk/data/ppi/transaction/BAF987EE-5152-46D1-92FD-DE4D400BD481/current>
<http://landregistry.data.gov.uk/data/ppi/transaction/2535A3C1-D64E-40B7-9235-FC86026FA547/current>
<http://landregistry.data.gov.uk/data/ppi/transaction/5E31E297-58AF-49FA-B242-A958156A34E6/current>
<http://landregistry.data.gov.uk/data/ppi/transaction/0A4D8A7B-8BEE-47CD-9785-7037F0A74762/current>
<http://landregistry.data.gov.uk/data/ppi/transaction/2938590F-DABC-479A-976B-FF311786C014/current>
<http://landregistry.data.gov.uk/data/ppi/transaction/63B11FE6-EB8B-47FC-B0E2-F2F674AF46C4/current>
<http://landregistry.data.gov.uk/data/ppi/transaction/B9E3999F-7813-4EE4-AA2E-CDA08AA03A0F/current>
<http://landregistry.data.gov.uk/data/ppi/transaction/A3A498B3-93FD-4E17-99CC-F30FF0A43C65/current>
<http://landregistry.data.gov.uk/data/ppi/transaction/00905EC9-AA48-4D47-B4A3-CF48D9539C10/current>
<http://landregistry.data.gov.uk/data/ppi/transaction/7272277E-80F7-4512-B42B-13CA71E817B4/current>
<http://landregistry.data.gov.uk/data/ppi/transaction/BAC9136D-3438-47FD-9756-394A88086BC0/current>
<http://landregistry.data.gov.uk/data/ppi/transaction/0B98C027-B590-4599-AC12-59B05DE0A5A1/current>
<http://landregistry.data.gov.uk/data/ppi/transaction/B6148F09-311E-43A0-8688-DDCDABA15950/current>
<http://landregistry.data.gov.uk/data/ppi/transaction/85E12A38-0E01-4B05-AFB4-3AC0B5D745BF/current>
<http://landregistry.data.gov.uk/data/ppi/transaction/7EA48E6F-98C1-4DB6-A546-67B72B6B7499/current>
<http://landregistry.data.gov.uk/data/ppi/transaction/22B6CC06-B530-48BC-AAB5-26E6A10D38D2/current>
<http://landregistry.data.gov.uk/data/ppi/transaction/4ADA2BB7-2D1F-4A4B-A82A-1DE189C31C9E/current>
<http://landregistry.data.gov.uk/data/ppi/transaction/19228B37-A2A8-49C4-9573-FE73B71CD991/current>
<http://landregistry.data.gov.uk/data/ppi/transaction/92A55E29-07ED-4A5D-84A6-34FD910C6A61/current>
<http://landregistry.data.gov.uk/data/ppi/transaction/1B63F83F-A257-4C8E-8D91-E7435AE7D66B/current>
<http://landregistry.data.gov.uk/data/ppi/transaction/010C39F6-FDDC-4649-8874-E43095D2C839/current>
<http://landregistry.data.gov.uk/data/ppi/transaction/71432CFB-18AA-47F0-904E-FD4E606E2E3F/current>
<http://landregistry.data.gov.uk/data/ppi/transaction/7890A0A8-EC2B-431B-8BC7-46E83937F40C/current>
<http://landregistry.data.gov.uk/data/ppi/transaction/11F76888-F444-45F3-92D5-9C2ADCB0E3A/current>
<http://landregistry.data.gov.uk/data/ppi/transaction/23B6165E-8396-FCF4-E050-A8C0620577FA/current>
<http://landregistry.data.gov.uk/data/ppi/transaction/B60E01EE-B300-4FAC-92AF-1788856475EC/current>
<http://landregistry.data.gov.uk/data/ppi/transaction/BF70ED1B-295A-425F-9F41-EA9CE1DB0DBE/current>
<http://landregistry.data.gov.uk/data/ppi/transaction/FA8FB50F-7161-4457-917D-D764D122406D/current>
<http://landregistry.data.gov.uk/data/ppi/transaction/D87B93A9-42C9-42CF-A3C5-FB4A053D79CC/current>
<http://landregistry.data.gov.uk/data/ppi/transaction/9175E566-2009-4CC5-A97D-504CDA3E1C62/current>

<http://landregistry.data.gov.uk/data/ppi/transaction/61C3092C-8F20-4308-A047-F6B46F810B56/current>
<http://landregistry.data.gov.uk/data/ppi/transaction/4EDA6620-C8B3-4A8A-93FD-F5DACF94A461/current>
<http://landregistry.data.gov.uk/data/ppi/transaction/6A8F1033-360E-4163-8506-242CC7415A82/current>
<http://landregistry.data.gov.uk/data/ppi/transaction/E3897A5D-2FF0-4B36-A102-0FBB14EC2FDA/current>
<http://landregistry.data.gov.uk/data/ppi/transaction/B5D9D02C-AD44-452F-AC3E-AE1A75A44680/current>
<http://landregistry.data.gov.uk/data/ppi/transaction/05F97E91-E7C4-4FE0-B3B4-3A7F8E310ACA/current>
<http://landregistry.data.gov.uk/data/ppi/transaction/739BC034-FC18-421C-B067-5ACABEBFF211/current>
<http://landregistry.data.gov.uk/data/ppi/transaction/C7E4FC9A-A13B-466D-947E-1E1ECD5F0BD2/current>
<http://landregistry.data.gov.uk/data/ppi/transaction/12578453-7E63-4864-8422-546609506EC8/current>
<http://landregistry.data.gov.uk/data/ppi/transaction/8337B44D-7F0F-458E-8262-A34B7B574F40/current>
<http://landregistry.data.gov.uk/data/ppi/transaction/70155FB6-0A2C-47D4-9656-84633D5F2FCB/current>
<http://landregistry.data.gov.uk/data/ppi/transaction/215FC065-8C8B-4F9A-9E93-7EEEDCE19DBF/current>
<http://landregistry.data.gov.uk/data/ppi/transaction/FC011C83-C3D3-4616-8680-8FDC4A76BDB3/current>
<http://landregistry.data.gov.uk/data/ppi/transaction/2AE0788F-1FAA-4401-8808-7A9B2072A812/current>
<http://landregistry.data.gov.uk/data/ppi/transaction/EA5D73AC-C576-4EFF-A1E0-451A04104C42/current>
<http://landregistry.data.gov.uk/data/ppi/transaction/9EC5237E-27FC-4013-AA3B-6165DDE26D19/current>
<http://landregistry.data.gov.uk/data/ppi/transaction/980A66C8-1533-4761-A884-6E34F09D9D54/current>
<http://landregistry.data.gov.uk/data/ppi/transaction/905454FC-8F91-4315-A0B4-5B71841DF109/current>
<http://landregistry.data.gov.uk/data/ppi/transaction/BC8BD58E-E1E4-46A9-88E9-E06E7A5BF656/current>
<http://landregistry.data.gov.uk/data/ppi/transaction/FD908BD5-CC11-4EA4-8410-870440DA64D5/current>
<http://landregistry.data.gov.uk/data/ppi/transaction/DC226670-7A08-4FDC-9FF3-938473A0D792/current>
<http://landregistry.data.gov.uk/data/ppi/transaction/F3CD806B-B30E-4787-BD76-A0360F736F8D/current>
<http://landregistry.data.gov.uk/data/ppi/transaction/E26CA82F-DAB2-44D5-8B70-97432604BFA3/current>
<http://landregistry.data.gov.uk/data/ppi/transaction/D841E4DC-759F-4BDD-8459-D0BED62D114C/current>
<http://landregistry.data.gov.uk/data/ppi/transaction/EF877F89-0192-41BB-A61A-2EB23FBDFEA2/current>
<http://landregistry.data.gov.uk/data/ppi/transaction/2EA234C4-AF3F-42F3-97BA-7740BA269527/current>
<http://landregistry.data.gov.uk/data/ppi/transaction/2376B324-5AB7-4DCA-A18D-82938A68B05B/current>
<http://landregistry.data.gov.uk/data/ppi/transaction/5F364D6E-A0AD-4E3E-91DE-C2056CB8D92E/current>
<http://landregistry.data.gov.uk/data/ppi/transaction/06883BEA-E5FA-49B0-9006-5BEEEE0FCF17/current>
<http://landregistry.data.gov.uk/data/ppi/transaction/D88D4334-212C-41AC-BA54-957F6F86C9D3/current>
<http://landregistry.data.gov.uk/data/ppi/transaction/7C53AA41-36C6-4444-8DA3-AD9C463DC2CB/current>
<http://landregistry.data.gov.uk/data/ppi/transaction/9D82C20C-D5C8-462E-AC36-3CBDCD8290DC/current>
<http://landregistry.data.gov.uk/data/ppi/transaction/7823C786-258B-4FB0-802E-C142BF66F488/current>
<http://landregistry.data.gov.uk/data/ppi/transaction/A4D43696-4DB9-40AA-8029-1E7EA14593C5/current>
<http://landregistry.data.gov.uk/data/ppi/transaction/72DACA29-9833-4A87-BF38-4245A2F9FEE4/current>
<http://landregistry.data.gov.uk/data/ppi/transaction/4749A48B-2EF4-45A7-B59C-EB7457C66180/current>
<http://landregistry.data.gov.uk/data/ppi/transaction/BD49F8FD-FAFB-430C-873C-854460D84D26/current>
<http://landregistry.data.gov.uk/data/ppi/transaction/B4A95783-56B3-400B-8224-34F4AE4C35E8/current>
<http://landregistry.data.gov.uk/data/ppi/transaction/F437CB6B-F948-4E85-AE2A-C3DE26757C18/current>
<http://landregistry.data.gov.uk/data/ppi/transaction/5323C7CD-0A22-4A3E-A66B-36A17985451C/current>
<http://landregistry.data.gov.uk/data/ppi/transaction/B1C63ADD-658E-4D93-9A96-D9A2B7CEBCFC/current>
<http://landregistry.data.gov.uk/data/ppi/transaction/9FBC6B4F-2C69-4139-AAD3-886F3200DA2B/current>
<http://landregistry.data.gov.uk/data/ppi/transaction/7972FBB0-10BB-4295-A737-BF99B22B1BD0/current>
<http://landregistry.data.gov.uk/data/ppi/transaction/E912490A-B9E6-45DB-AB6B-4D09E9FF0028/current>
<http://landregistry.data.gov.uk/data/ppi/transaction/81F4AFF-CAEB-4811-9B34-F72DF718C7A2/current>
<http://landregistry.data.gov.uk/data/ppi/transaction/D4279EF5-1EB8-409B-B2BE-C2308EC12ABB/current>
<http://landregistry.data.gov.uk/data/ppi/transaction/E815C62D-8FD2-4D39-98C1-F62FF162512E/current>
<http://landregistry.data.gov.uk/data/ppi/transaction/C298E0D7-58A5-4667-A247-91A4E4D084BB/current>

<http://landregistry.data.gov.uk/data/ppi/transaction/0F56FBB8-AE99-4606-97DE-CD2092D24FF0/current>
<http://landregistry.data.gov.uk/data/ppi/transaction/07DA8079-D512-4155-B559-12164CE62FAD/current>
<http://landregistry.data.gov.uk/data/ppi/transaction/F347BB5B-4C16-4A3F-8AE1-5FBF9B8A3B07/current>
<http://landregistry.data.gov.uk/data/ppi/transaction/FE9C52A6-529B-476B-BE78-4F5CAAE1731C/current>
<http://landregistry.data.gov.uk/data/ppi/transaction/AB4D4F34-9525-4A1E-B290-6251D03186A9/current>
<http://landregistry.data.gov.uk/data/ppi/transaction/6C34F60E-9B32-4FAC-8CF0-2F6373D20D79/current>

deed_date (Multiple Items)

Count of price_paid	Column Labels			
Row Labels	D	S	T	Grand Total
ASH WAY	7	1		8
CARRFIELDS LANE	2			2
CHURCH LANE	3	2		5
GADDESBY LANE	3			3
GREAT LANE	20	9		29
HALL ORCHARD LANE	19	5		24
HOLLOW LANE	2			2
MAIN STREET	12	5	15	32
MILL LANE	12	6	2	20
OAK WAY	13			13
ROTHERBY LANE	8			8
WATER LANE	14	9	12	35
WELLFIELD LANE	4	4		8
Grand Total	119	41	29	189