

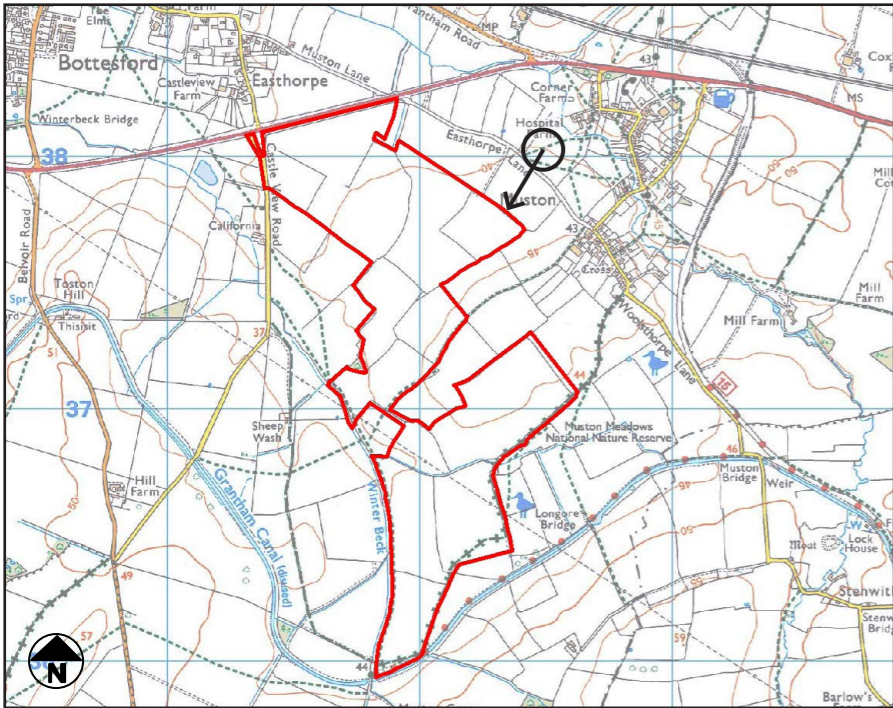
Approximate extent of Site

Muston



CONTEXT BASELINE VIEWPOINT 1A

From footpath F80/3, looking south west



Copyright Pegasus Planning Group Ltd. © Crown copyright and database rights 2020 Ordnance Survey 0100031673. Emapsite Licence number 0100031673.

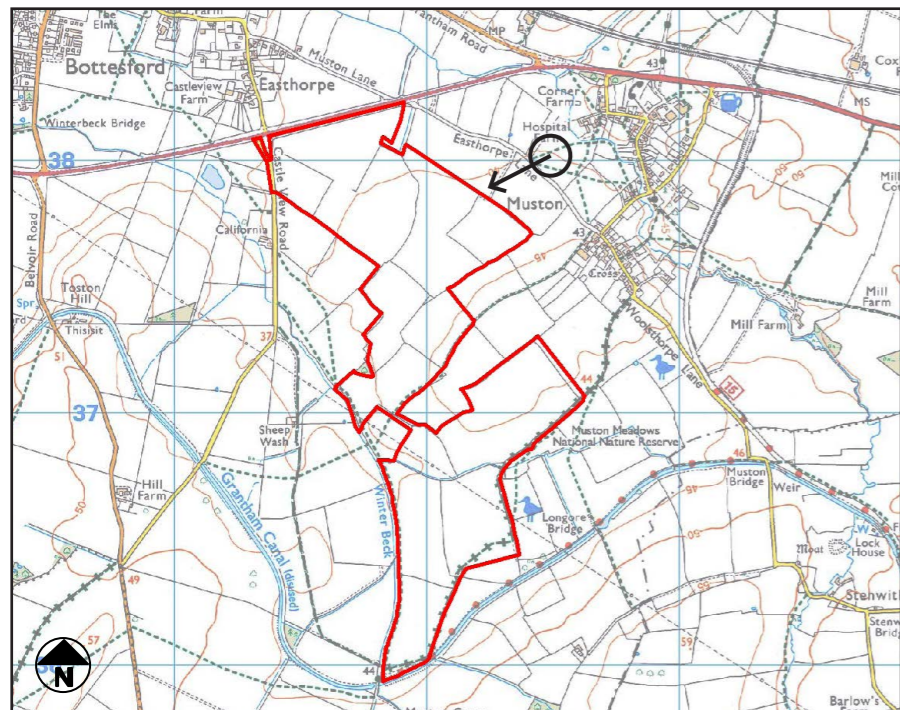


Approximate extent of Site



CONTEXT BASELINE VIEWPOINT 1B

From footpath F80/3, looking south west



Copyright Pegasus Planning Group Ltd. © Crown copyright and database rights 2020 Ordnance Survey 0100031673. Emapsite Licence number 0100031673.

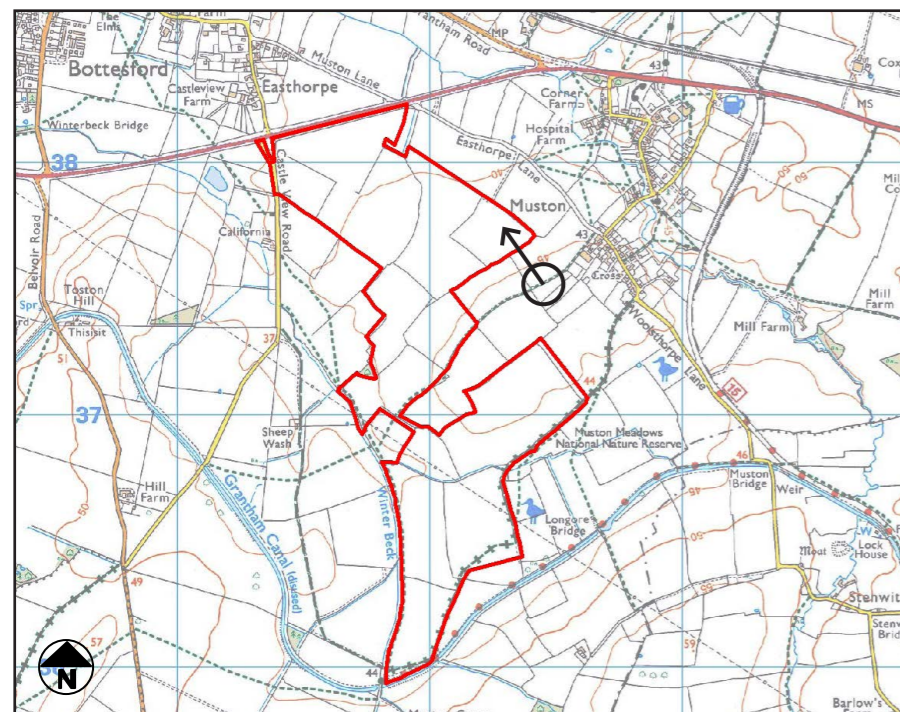


Approximate extent of Site
(site extends beyond view)



CONTEXT BASELINE VIEWPOINT 2

From footpath F82/3, looking north west



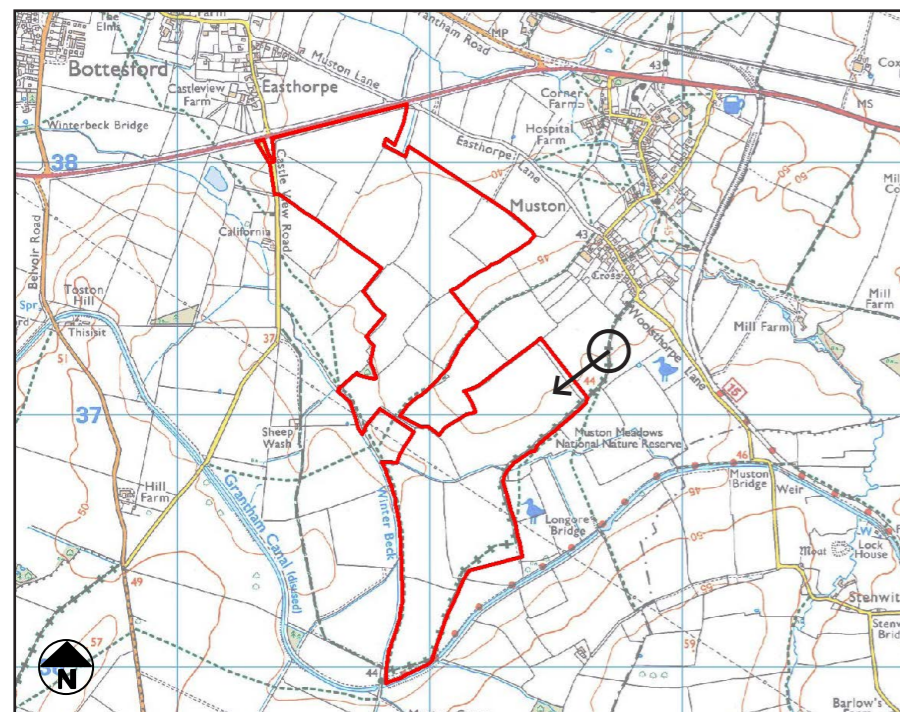
Copyright Pegasus Planning Group Ltd. © Crown copyright and database rights 2020 Ordnance Survey 0100031673. Emapsite Licence number 0100031673.





CONTEXT BASELINE VIEWPOINT 3

From byway F85b/4, looking south west



Copyright Pegasus Planning Group Ltd. © Crown copyright and database rights 2020 Ordnance Survey 0100031673. Emapsite Licence number 0100031673.

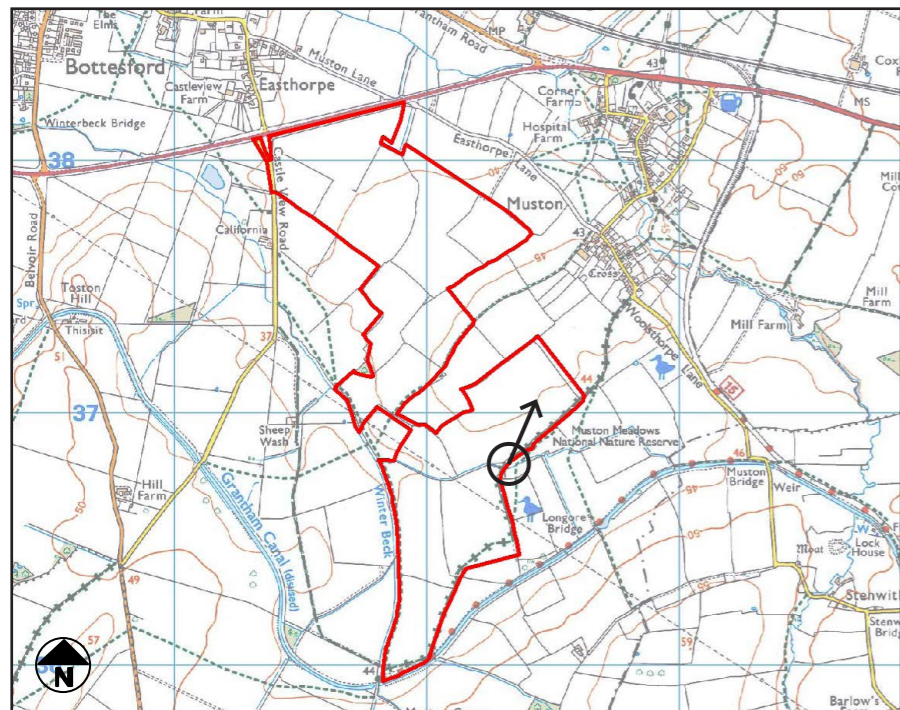


Approximate extent of Site



CONTEXT BASELINE VIEWPOINT 4


From byway F85b/2, looking north west



Copyright Pegasus Planning Group Ltd. © Crown copyright and database rights 2020 Ordnance Survey 0100031673. Emapsite Licence number 0100031673.

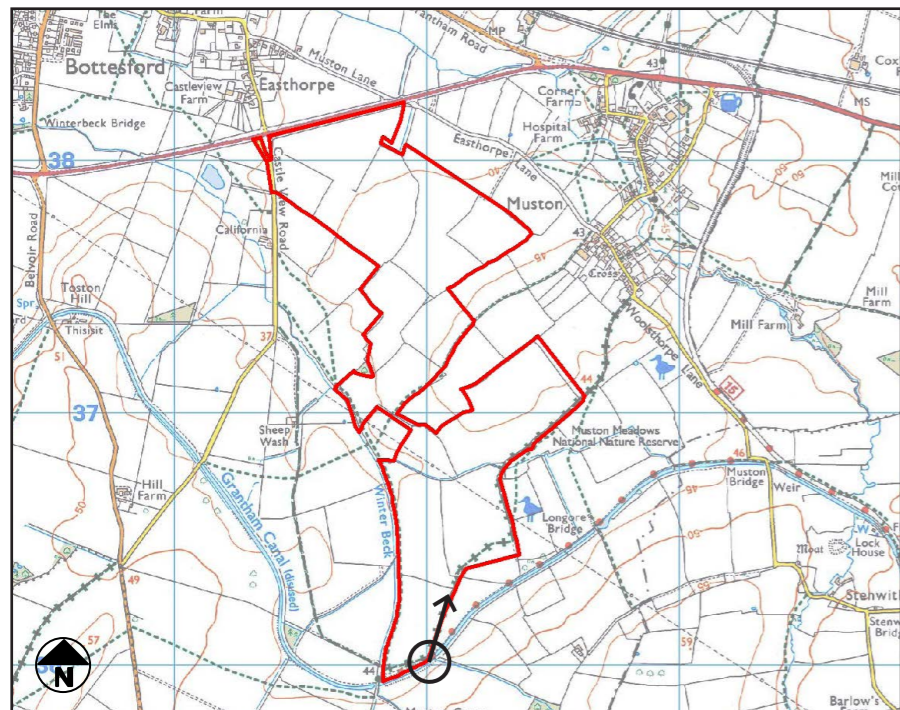


Approximate extent of Site



CONTEXT BASELINE VIEWPOINT 5

From byway F85b/1, looking north east



Copyright Pegasus Planning Group Ltd. © Crown copyright and database rights 2020 Ordnance Survey 0100031673. Emapsite Licence number 0100031673.

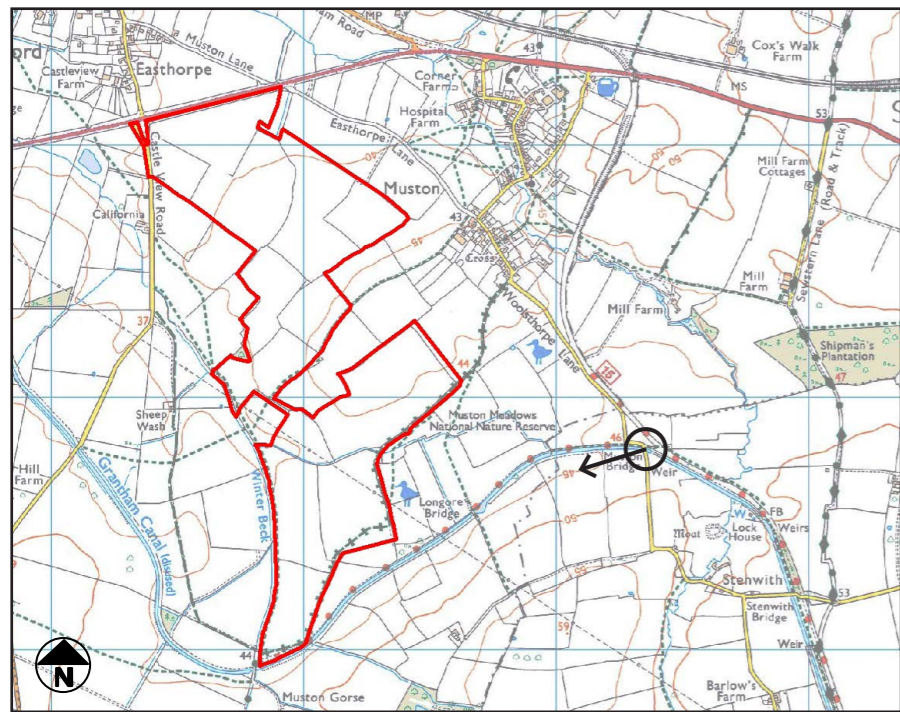


Approximate extent of Site



CONTEXT BASELINE VIEWPOINT 6A

From footpath Wool 18/3, Muston Bridge, looking west



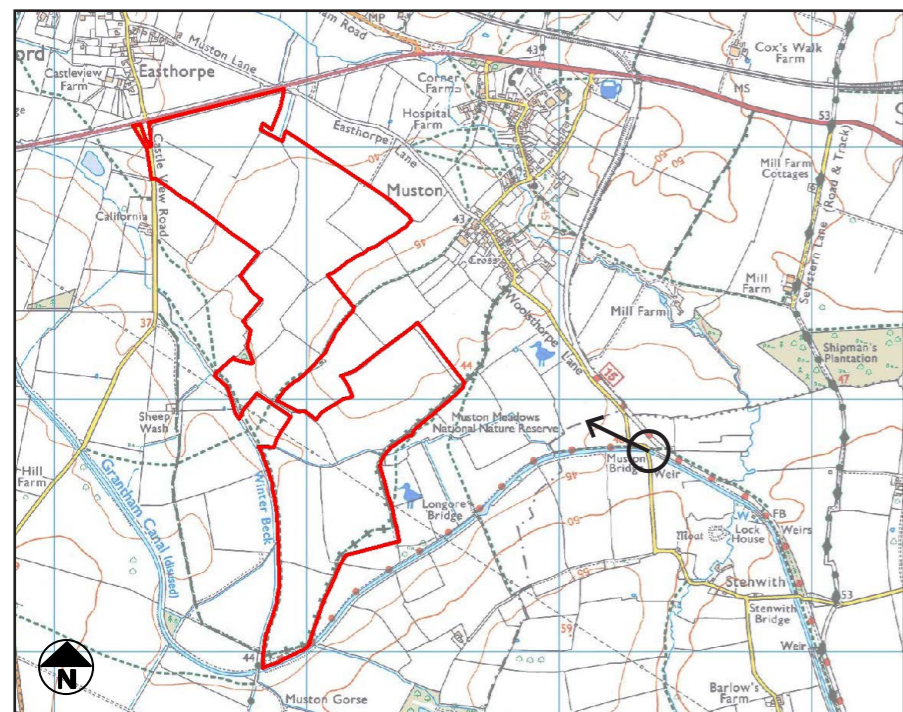
Copyright Pegasus Planning Group Ltd. © Crown copyright and database rights 2020 Ordnance Survey 0100031673. Emapsite Licence number 0100031673.

Approximate extent of Site



CONTEXT BASELINE VIEWPOINT 6B

From footpath Wool 18/3, Muston Bridge, looking west



Copyright Pegasus Planning Group Ltd. © Crown copyright and database rights 2020 Ordnance Survey 0100031673. Emapsite Licence number 0100031673.

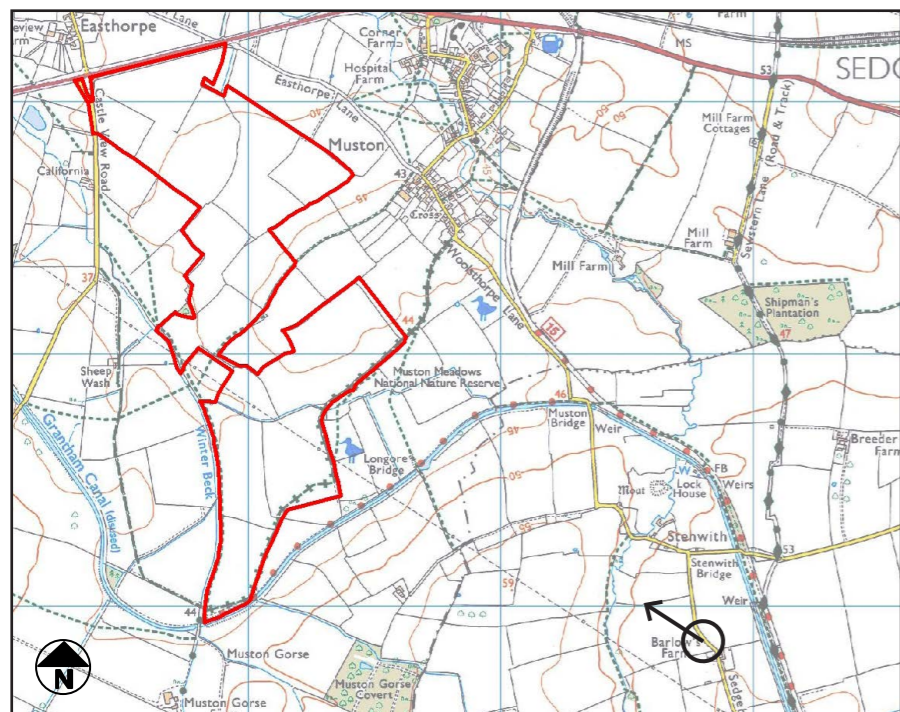


Approximate extent of Site



CONTEXT BASELINE VIEWPOINT 7

From Sedhebrook Road, looking north west



Copyright Pegasus Planning Group Ltd. © Crown copyright and database rights 2020 Ordnance Survey 0100031673. Emapsite Licence number 0100031673.